


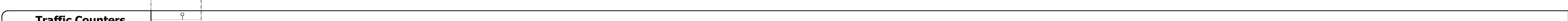


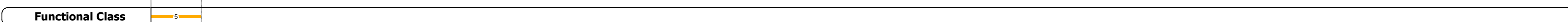





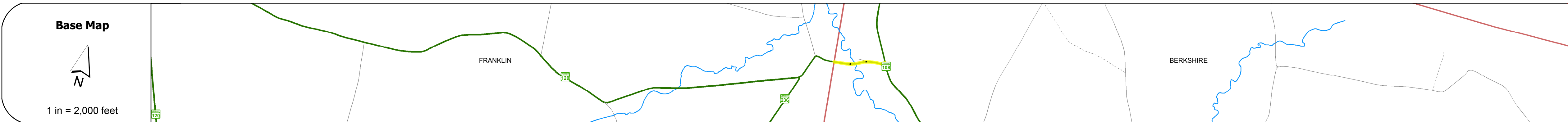
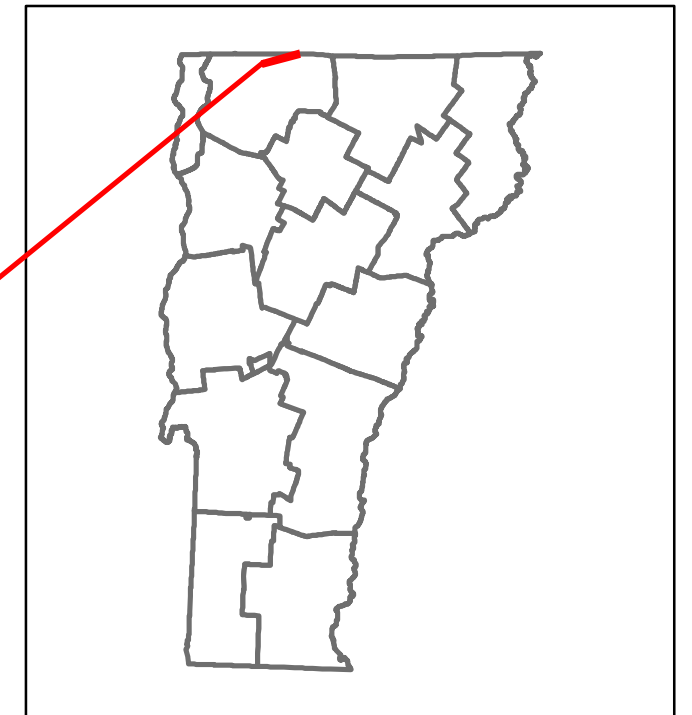


Route Log and Progress Chart

DRAFT

Please Note: Errors and Omissions May Exist.
Contact the VTrans Mapping Section with questions or concerns.

DISTRICT	TOWN	ROUTE
8	BERKSHIRE	VT-120



STRUCTURE DESCRIPTIONS

Bridge 8:
Stringer/multi-beam or girder - 1956
Structure No: 200302000806022
Length: 79'
Width: 29.7'
Facility Carried: VT 00120 ML
Bridge Type: ROLLED BEAM
Features Intersected: PIKE RIVER
Surface: Bituminous
Maintenance/Ownership: State

Historic Projects Unknown, Bituminous Concrete, Retreatment, Resurface, Bituminous Mix, Skinny Mix, Bituminous Seal, Surface Treated Gravel, Plant Mix, Reclaimed Base and Bituminous Concrete, Concrete, Gravel	Functional Class 1- Interstate System, 2- Other Freeways and Expressways, 3- Principal Arterial, 4- Minor Arterial, 5- Major Collector, 6- Minor Collector	Curves Left (segress), Right, Grades: grade up, grade down	Road Widths Traffic Counters (counter ID)	AADT Crash Locations: Fatal, Property Damage Only, Injury, Unknown Crash Type	Mileage by Functional Class By Sheet 0302 5 - Major collector 0.318	Mileage by Town By Sheet BERKSHIRE - V120-0602 0.318 of 0.318	DISTRICT 8	TOWN BERKSHIRE	Date: 11/15/16 1 of 1 TWN mileage: 0.0 to 0.318	ROUTE VT-120 ETE mileage: 10.236 to 10.554
Indicated plans available - http://vtransmap01.aot.state.vt.us/rp/cpr/D/webstore/					Page Total Mileage: 0.318 mi	Page Total Mileage: 0.318 mi				