

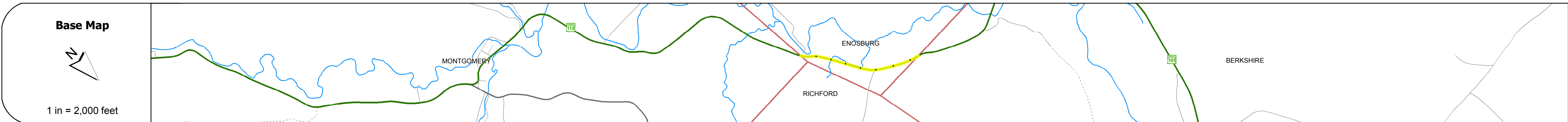
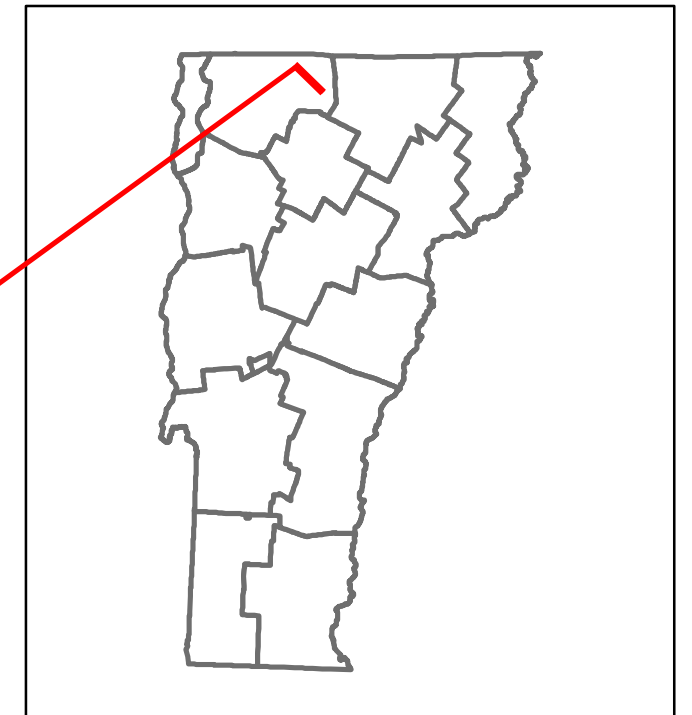


Route Log and Progress Chart


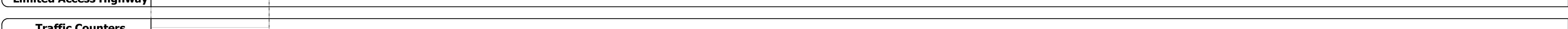





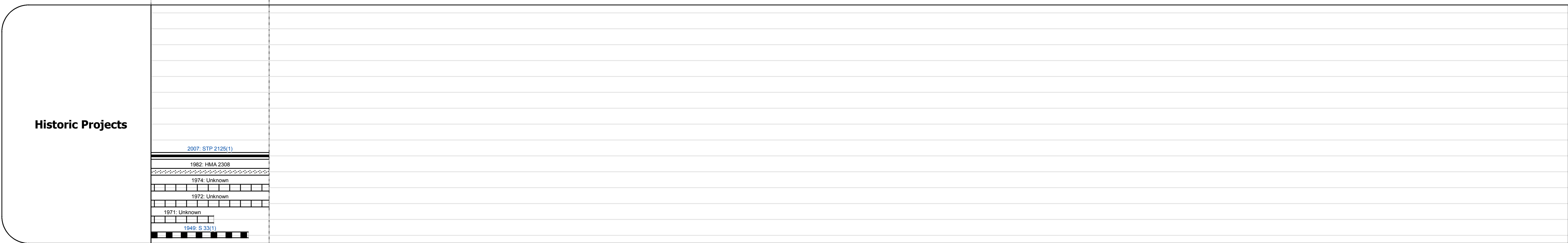



DRAFT

Please Note: Errors and Omissions May Exist.
Contact the VTrans Mapping Section with questions or concerns.

DISTRICT	TOWN	ROUTE
8	ENOSBURG	VT-118



STRUCTURE DESCRIPTIONS
<p>Bridge 24: Slab - 1921 Structure No. 300283002406031 Length: 20' Width: 30.0' Under Clearance: 4.0' Facility Carried: VT 118 Bridge Type: CONCRETE SLAB Features Intersected: BROOK Surface: Bituminous Maintenance: State</p>



Historic Projects <ul style="list-style-type: none"> Unknown Retreatment Resurface Bituminous Mix Skinny Mix Bituminous Seal Surface Treated Gravel Plant Mix Reclaimed Base and Bituminous Concrete Concrete Gravel 	Functional Class <ul style="list-style-type: none"> 1 - Interstate System 2 - Other Freeways and Expressways 3 - Principal Arterial 4 - Minor Arterial 5 - Major Collector 6 - Minor Collector 	Curves <ul style="list-style-type: none"> Left (degrees) Right 	Road Widths (ft)	AADT (count)	Crash Locations <ul style="list-style-type: none"> Fatal Injury Property Damage Only Unknown Crash Type 	Mileage by Functional Class By Sheet 0283 5 - Major collector 0.750	Mileage by Town By Sheet ENOSBURG - V118-0603 0.75 of 0.75	DISTRICT 8	TOWN ENOSBURG	Date: 11/15/16	ROUTE VT-118 ETE mileage: 19.484 to 20.234
Speed Zones 25 30 35 40 45 50 55 60 65						Page Total Mileage: 0.750 mi		Page Total Mileage: 0.75 mi		1 of 1 TWN mileage: 0.0 to 0.75	