

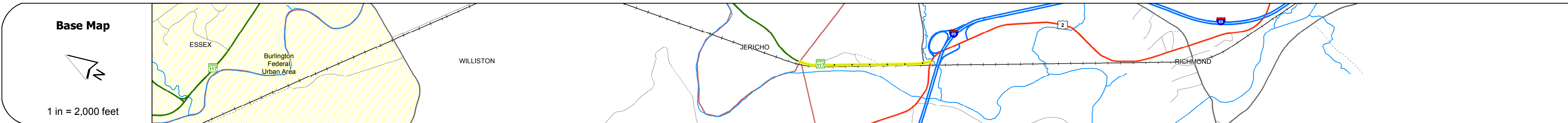
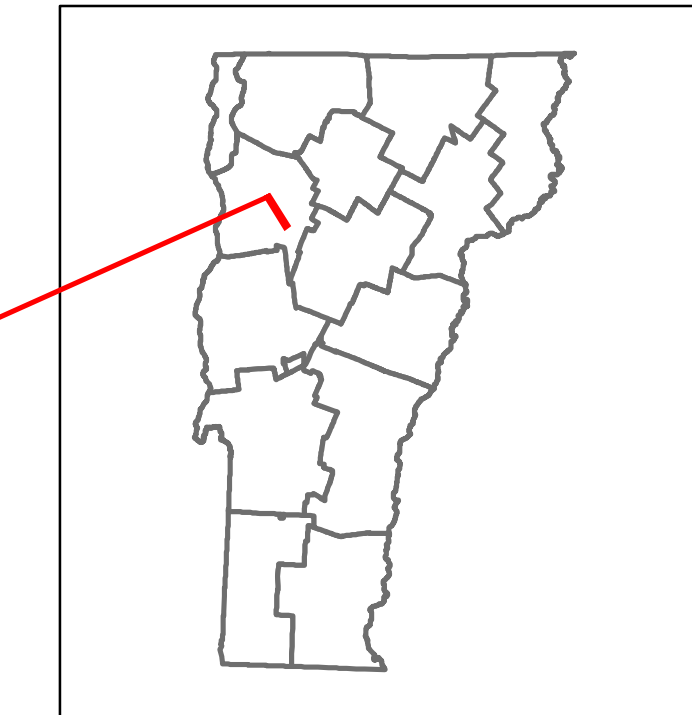


Route Log and Progress Chart


DRAFT

Please Note: Errors and Omissions May Exist.
Contact the VTrans Mapping Section with questions or concerns.

DISTRICT	TOWN	ROUTE
5	RICHMOND	VT-117



STRUCTURE DESCRIPTIONS
<p>Culvert 11: Culvert - 1957 Structure No. 300224001104111 Length: 8' Under Clearance: 8.0' Facility Carried: VT117 Bridge Type: CGMPPA Features Intersected: DRAINAGE + RAILROAD Maintenance: State</p>



Curves

42.3

Grades

--



Maintenance Garage

District 5 - Colchester Garage

Speed Zone

20

Functional Class

4

National Highway System



--

Limited Access Highway

--

Traffic Counters

--



Historic Projects	Functional Class	Curves	Road Widths	AADT	Mileage by Functional Class By Sheet	Mileage by Town By Sheet	DISTRICT	TOWN	Date: 11/15/16	ROUTE
<ul style="list-style-type: none"> Unknown Bituminous Concrete Retreatment Resurface Bituminous Mix Skinny Mix Bituminous Seal Indicated plans available - http://vtransmap01.aot.state.vt.us/rp/cpr/D/webstore/ 	<ul style="list-style-type: none"> 1 - Interstate System 2 - Other Freeways and Expressways 3 - Principal Arterial 4 - Minor Arterial 5 - Major Collector 6 - Minor Collector 	<ul style="list-style-type: none"> Surface Treated Gravel Cold Plant Mix Reclaimed Base and Bituminous Concrete 	<ul style="list-style-type: none"> Left (degrees) Right grade up grade down 	<ul style="list-style-type: none"> Crash Locations Fatal Property Damage Only Injury Unknown Crash Type 	035-1 4 - Minor Arterial 0.748 Page Total Mileage: 0.748 mi	RICHMOND - v117-0411 0.748 of 0.748 Page Total Mileage: 0.748 mi	5	RICHMOND	1 of 1 ETE mileage: 0.0 to 0.748	VT-117 ETE mileage: 7.324 to 8.072