# Route Log and Progress Chart

**DRAFT**

Please Note: Errors and Omissions May Exist.
Contact the VTrans Mapping Section with questions or concerns.

| DISTRICT | TOWN | ROUTE |
|---|---|---|
| 5 | SOUTH BURLINGTON | VT-116 |

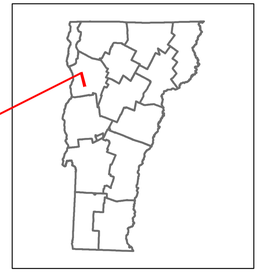

VERMONT 116

## Base Map

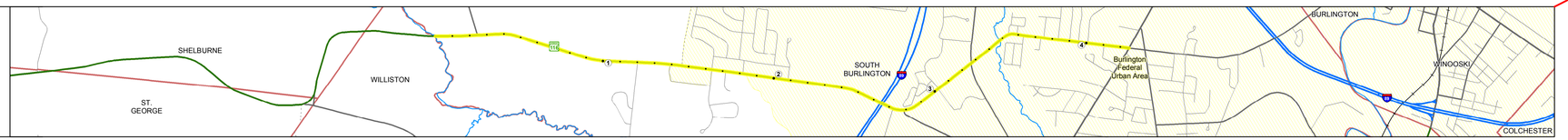


1 in = 2,000 feet

## Stick Diagram

Scale: 1 INCH = 2000 FEET

## Road Widths

## Curves

## Grades




## Maintenance Garage

## Speed Zone

## Functional Class




## National Highway System

## Limited Access Highway



## Traffic Counters




## AADT Counts

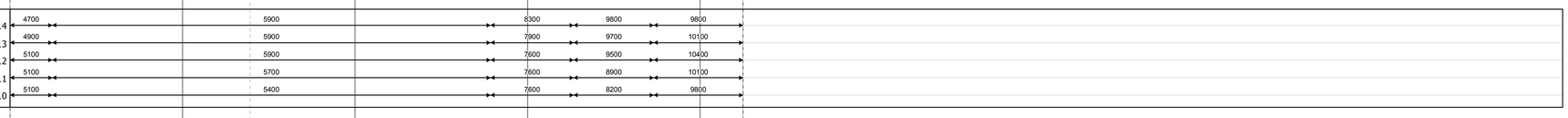


## Crash Locations

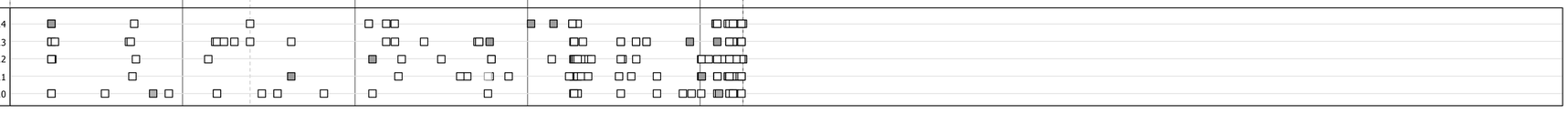


## STRUCTURE DESCRIPTIONS

Bridge 30:
Frame - 1934
Structure No. 300211003004141
Length: 14'
Width: 27.0'
Under Clearance: 5.0'
Facility Carried: VT116
Bridge Type: CONCRETE FRAME
Features Intersected: MUDDY BROOK
Surface: Bituminous
Maintenance: State

Bridge 31:
Stringer/multi-beam or girder - 1963
Structure No. 200221003104142
Length: 236'
Width: 30.0'
Under Clearance: 16.25'
Facility Carried: VT 00116 ML
Bridge Type: 4-SP ROLLED BEAM
Features Intersected: I 89 UNDER VT 116
Surface: Bituminous
Maintenance/Ownership: State

**Historic Projects**: Unknown; Retreatment; Resurface; Bituminous Mix; Skinny Mix; Bituminous Seal; Bituminous Concrete; Bituminous Macadam; Cold Plane and Bituminous Concrete; Concrete; Gravel; Surface Treated; Gravel; Plant Mix; Reclaimed Base and Bituminous Concrete

Indicated plans available - http://vtransmap01.aot.state.vt.us/rp/dpr/Diwebstore/

**Functional Class**: 1 - Interstate System; 2 - Other Freeways and Expressways; 3 - Principal Arterial; 4 - Minor Arterial; 5 - Major Collector; 6 - Minor Collector

**Speed Zones**: 25, 30, 35, 40, 45, 50, 55, 60, 65

**Curves**: (degrees) Left, Right

**Grades**: (percent) grade up, grade down

**Road Widths**: (ft)

**Traffic Counters**: (counter ID)

**AADT**: (count)

**Crash Locations**: Fatal; Injury; Property Damage Only; Unknown Crash Type

**Mileage by Functional Class By Sheet**

| | | |
|---|---|---|
| 021-1 | 3 - Other Principal Arterial | 4.249 |

Page Total Mileage: 4.249 mi

**Mileage by Town By Sheet**

| | |
|---|---|
| SOUTH BURLINGTON - V116-0414 | 4.249 of 4.249 |

Page Total Mileage: 4.249 mi

| DISTRICT | TOWN | Date: 11/15/16 | ROUTE |
|---|---|---|---|
| 5 | SOUTH BURLINGTON | 1 of 1<br>TWN mileage: 0.0 to 4.249 | VT-116<br>ETE mileage: 36.493 to 40.742 |