

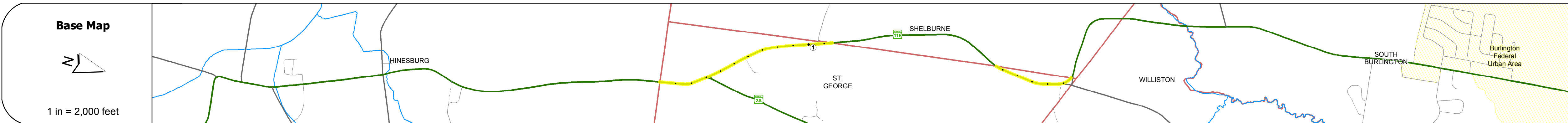
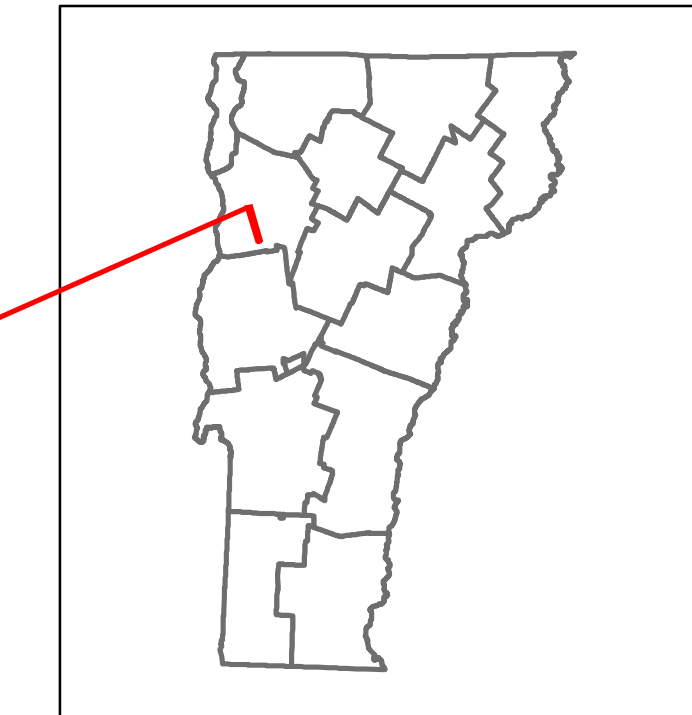


Route Log and Progress Chart



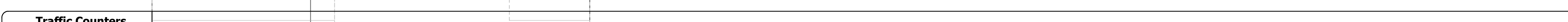


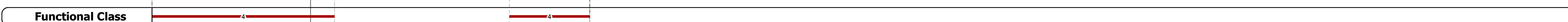





DRAFT

Please Note: Errors and Omissions May Exist.
Contact the VTrans Mapping Section with questions or concerns.

DISTRICT	TOWN	ROUTE
5	ST. GEORGE	VT-116



STRUCTURE DESCRIPTIONS



Historic Projects		Functional Class		Curves		Road Widths		AADT		Mileage by Functional Class By Sheet		Mileage by Town By Sheet		DISTRICT	TOWN	Date: 11/15/16	ROUTE
Unknown	Bituminous Concrete	1 - Interstate System	3 - Principal Arterial	Left (degrees)	(ft)	Left	021-1 4 - Minor Arterial	1.658	ST. GEORGE - V116-0412	1.658 of 1.658	5	ST. GEORGE	1 of 1	ST. GEORGE	ETC mileage: 32.743 to 33.894	VT-116	
Retreatment	Bituminous Macadam	2 - Other	4 - Minor Arterial	Right		Right									1 of 1	ETC mileage: 34.997 to 35.504	
Resurface	Cold Plane and Bituminous Concrete	5 - Major Collector	6 - Minor Collector	grade up		grade down											
Bituminous Mix	Reclaimed Base and Bituminous Concrete	Freeways and Expressways	Speed Zones														
Skinny Mix	Concrete		25 30 35 40 45 50 55 60 65														
Bituminous Seal	Gravel																
Indicated plans available - http://vtransmap01.aot.state.vt.us/rp/cpr/DWebstore/										Page Total Mileage: 1.658 mi		Page Total Mileage: 1.658 mi					