





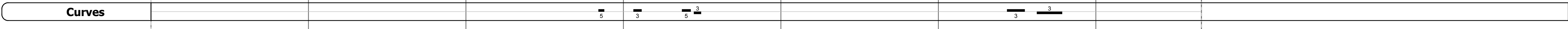
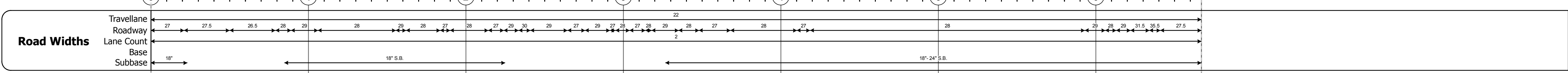

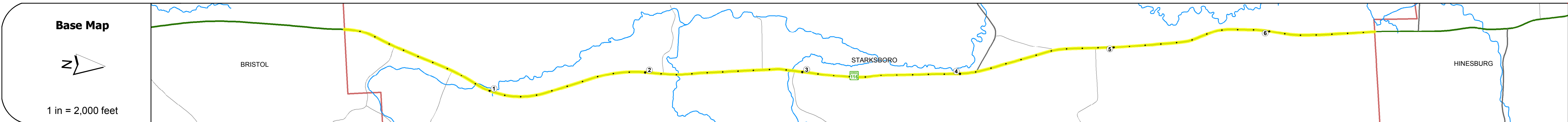
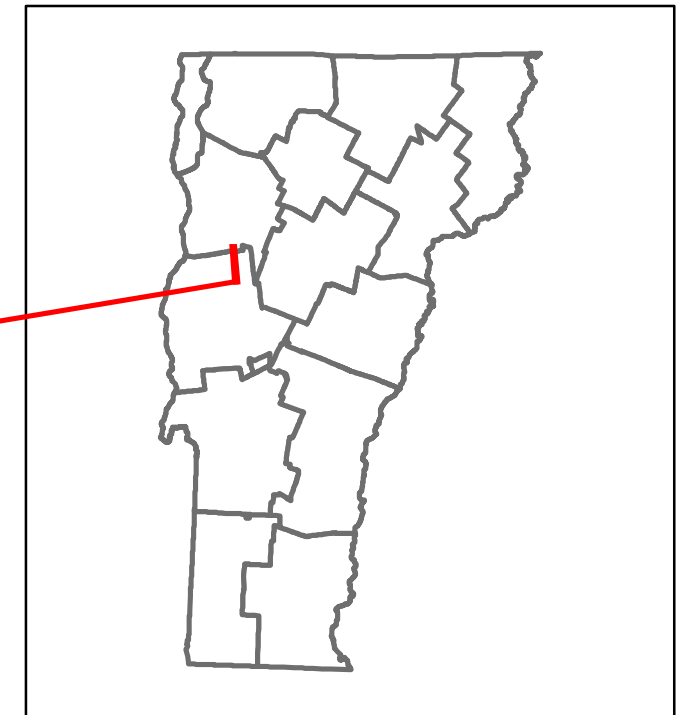


Route Log and Progress Chart

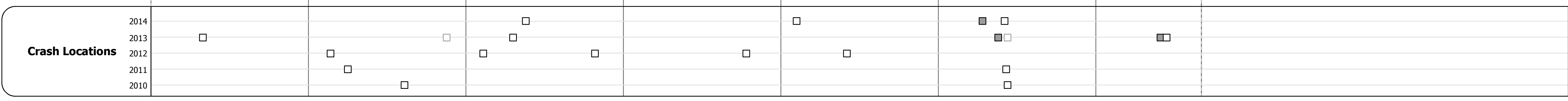
DRAFT

Please Note: Errors and Omissions May Exist.
Contact the VTrans Mapping Section with questions or concerns.

DISTRICT	TOWN	ROUTE
5	STARSBORO	VT-116



Year	2014	2013	2012	2011	2010
AADT Counts	2700	2600	2600	2600	2600
	3500	3700	3800	3200	2500
	3400	3500	3600	3600	3500



STRUCTURE DESCRIPTIONS

- Bridge 15:**
Stringer/multi-beam or girder - 1955
Structure No. 200021001501192
Length: 39'
Width: 30.5'
Facility Carried: VT 00116 ML
Bridge Type: ROLLED BEAM
Features Intersected: LEWIS CREEK
Surface: Bituminous
Maintenance/Ownership: State
- Culvert 16:**
Culvert - 1955
Structure No. 300211001601191
Length: 7'
Under Clearance: 7.0'
Facility Carried: VT 116
Bridge Type: CGMPP
Features Intersected: CATTLE PASS / STREAM
Maintenance: State
- Culvert 16B:**
Culvert - 1955
Structure No. 300211016B01191
Length: 6'
Under Clearance: 6.0'
Facility Carried: VT 116
Bridge Type: ACGMPP
Features Intersected: CATTLE PASS
Maintenance: State
- Culvert 16C:**
Culvert - 1955
Structure No. 300211016C01191
Length: 6'
Under Clearance: 6.0'
Facility Carried: VT 116
Bridge Type: ACGMPP
Features Intersected: CATTLE PASS
Maintenance: State
- Culvert 17:**
Culvert - 1955
Structure No. 300211001701191
Length: 8'
Under Clearance: 7.0'
Facility Carried: VT 116
Bridge Type: REINFORCED CONC. BOX
Features Intersected: BROOK
Maintenance: State

Historic Projects <ul style="list-style-type: none"> Unknown Bituminous Concrete Retreatment Resurface Bituminous Mix Skinny Mix Bituminous Seal 	Functional Class <ul style="list-style-type: none"> 1 - Interstate System 2 - Other Freeways and Expressways 3 - Principal Arterial 4 - Minor Arterial 5 - Major Collector 6 - Minor Collector 	Curves <ul style="list-style-type: none"> Left Right 	Road Widths (ft)	AADT (count)	Mileage by Functional Class By Sheet 021-1 4 - Minor Arterial 6.670	Mileage by Town By Sheet STARSBORO - V116-0119 6.67 of 6.67	DISTRICT 5	TOWN STARSBORO	Date: 11/15/16	ROUTE VT-116
Surface Treated <ul style="list-style-type: none"> Gravel Cold Plane and Plant Mix Reclaimed Base and Bituminous Concrete 	Speed Zones 25 30 35 40 45 50 55 60 65	Grades <ul style="list-style-type: none"> grade up grade down 	Traffic Counters (counter ID)	Crash Locations <ul style="list-style-type: none"> Fatal Injury Property Damage Only Unknown Crash Type 	Page Total Mileage: 6.670 mi	Page Total Mileage: 6.67 mi	1 of 1 TWN mileage: 0.0 to 6.67	ETE mileage: 18.835 to 25.505		

For More Information Contact - Vermont Agency of Transportation, Policy, Planning and Intermodal Development Division - Mapping Section, 1 National Life Drive, Montpelier, VT 05633-5001 Telephone: 802-828-2600.