

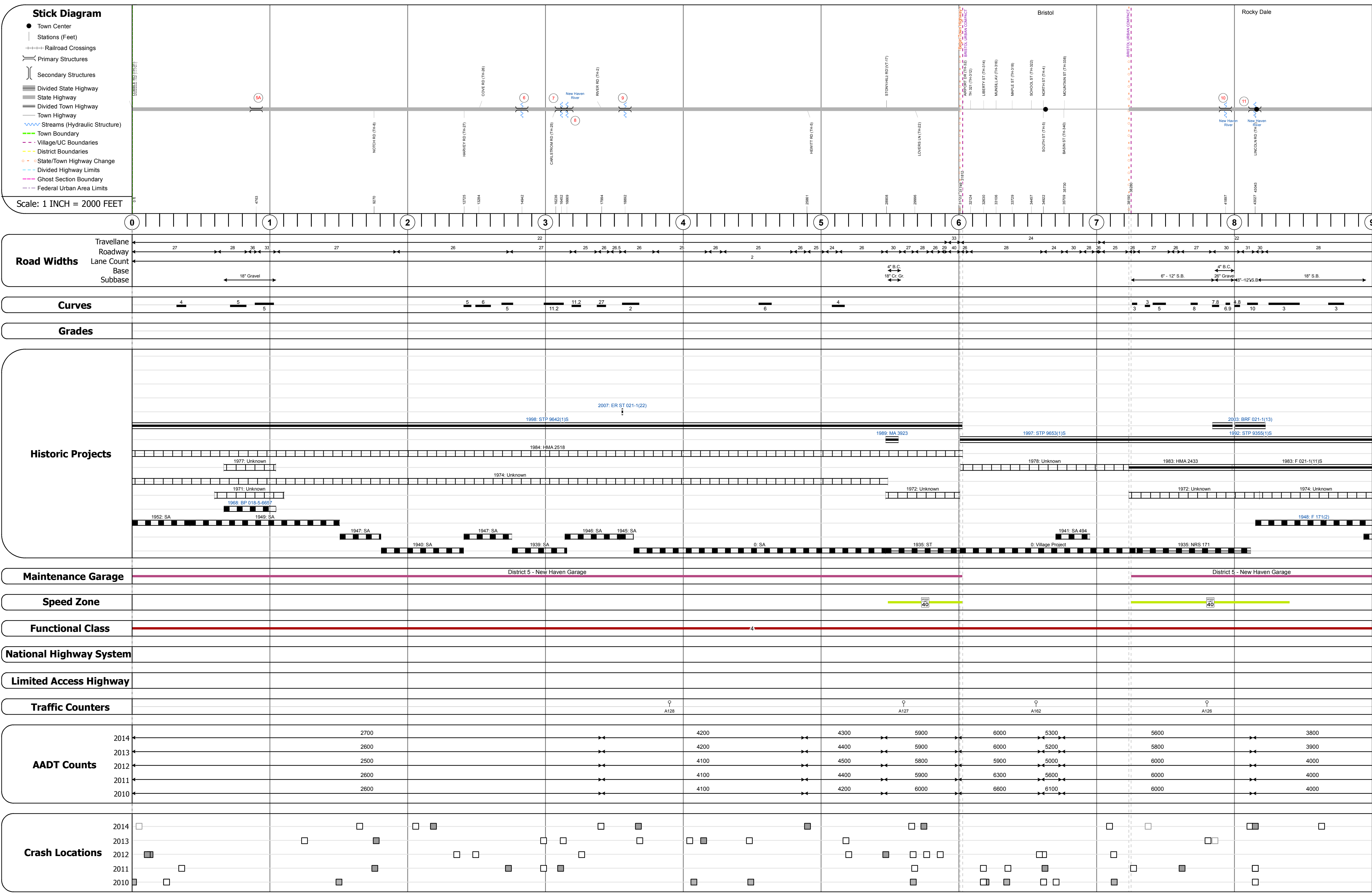
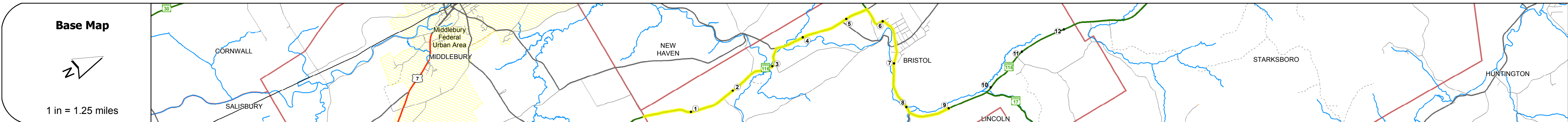
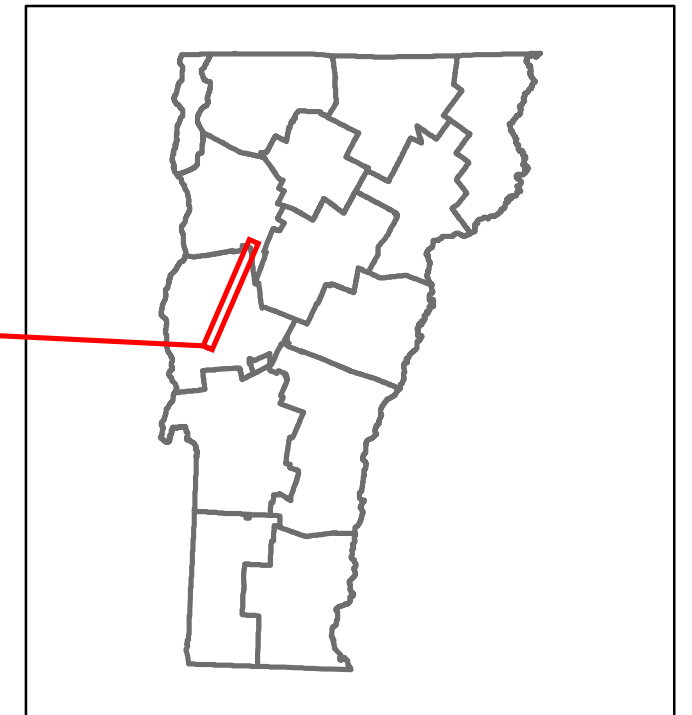


Route Log and Progress Chart

DRAFT

Please Note: Errors and Omissions May Exist.
Contact the VTrans Mapping Section with questions or concerns.

DISTRICT	TOWN	ROUTE
5	BRISTOL	VT-116



STRUCTURE DESCRIPTIONS

Culvert 5A:
Culvert - 1968
Structure No. 300185005A01031
Length: 7'
Under Clearance: 6.5'
Facility Carried: VT116
Bridge Type: CGMPA
Features Intersected: CATTLE PASS
Maintenance: State

Bridge 6:
Slab - 2015
Structure No. 200021000601032
Length: 50'
Width: 32.0'
Facility Carried: VT 00116 ML
Bridge Type: CONCRETE SLAB
Features Intersected: NOTCH BROOK
Surface: Bituminous
Maintenance/Ownership: State

Bridge 7:
Slab - 1927
Structure No. 300185000701031
Length: 20'
Width: 30.5'
Under Clearance: 4.0'
Facility Carried: VT116
Bridge Type: CONCRETE SLAB
Features Intersected: RELIEF STRUCTURE
Surface: Bituminous
Maintenance: State

Bridge 8:
Stringer/multi-beam or girder - 2014
Structure No. 200021000801032
Length: 368'
Width: 32.0'
Facility Carried: VT 00116 ML
Bridge Type: 2 SPN CONT PLATE GIR
Features Intersected: NEW HAVEN RIVER
Maintenance/Ownership: State

Culvert 9:
Culvert - 2007
Structure No. 300185000901031
Length: 16'
Under Clearance: 8.0'
Facility Carried: VT116
Bridge Type: PRECAST CONCRETE BOX
Features Intersected: BROOK
Maintenance: State

Bridge 10:
Stringer/multi-beam or girder - 2000
Structure No. 200021001001032
Length: 148'
Width: 31.5'
Facility Carried: VT 00116 ML
Bridge Type: WELDED PLATE GIRDER
Features Intersected: NEW HAVEN RIVER
Surface: Bituminous
Maintenance/Ownership: State

Bridge 11:
Stringer/multi-beam or girder - 2002
Structure No. 200021001101032
Length: 160'
Width: 31.5'
Facility Carried: VT 00116 ML
Bridge Type: CURVED WD PLT GIRDER
Features Intersected: NEW HAVEN RIVER
Surface: Bituminous
Maintenance/Ownership: State

Historic Projects <ul style="list-style-type: none"> Unknown Retreatment Resurface Bituminous Mix Skinny Mix Bituminous Seal 	Functional Class <ul style="list-style-type: none"> 1 - Interstate System 2 - Other 3 - Principal Arterial 4 - Minor Arterial 5 - Major Collector 6 - Minor Collector 	Curves <ul style="list-style-type: none"> Left (degrees) Right 	Road Widths (ft)	AADT (count)	Mileage by Functional Class By Sheet 021-1 4 - Minor Arterial 9.000	Mileage by Town By Sheet BRISTOL - V116-0103 9.0 of 12.248	DISTRICT 5	TOWN BRISTOL	Date: 11/15/16	ROUTE VT-116 ETE mileage: 6.587 to 15.587
Speed Zones 25 30 35 40 45 50 55 60 65	Grades <ul style="list-style-type: none"> grade up grade down 	Traffic Counters (counter ID)	Crash Locations <ul style="list-style-type: none"> Fatal Injury Property Damage Only Unknown Crash Type 	Page Total Mileage: 9.000 mi	Page Total Mileage: 9.0 mi	1 of 2 TWN mileage: 0.0 to 9.0				

For More Information Contact - Vermont Agency of Transportation, Policy, Planning and Intermodal Development Division - Mapping Section, 1 National Life Drive, Montpelier, VT 05633-5001 Telephone: 802-828-2600.