

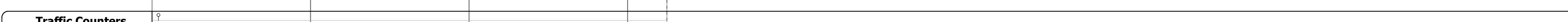


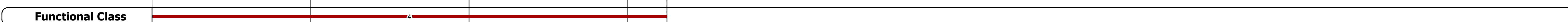





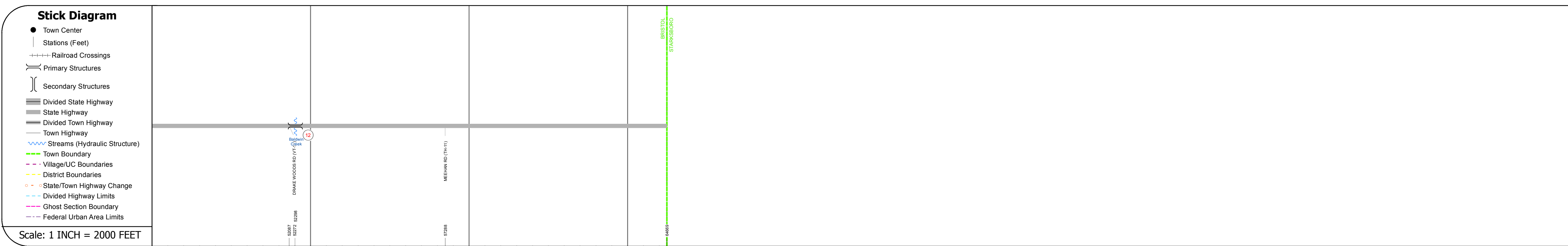
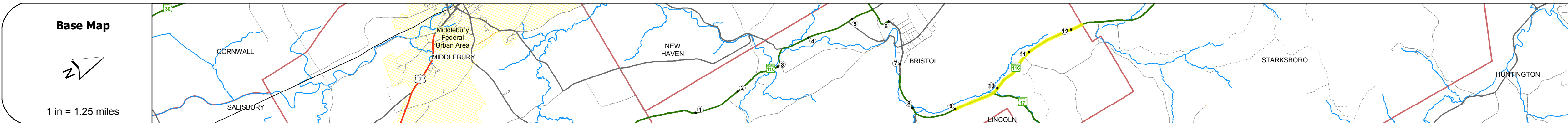
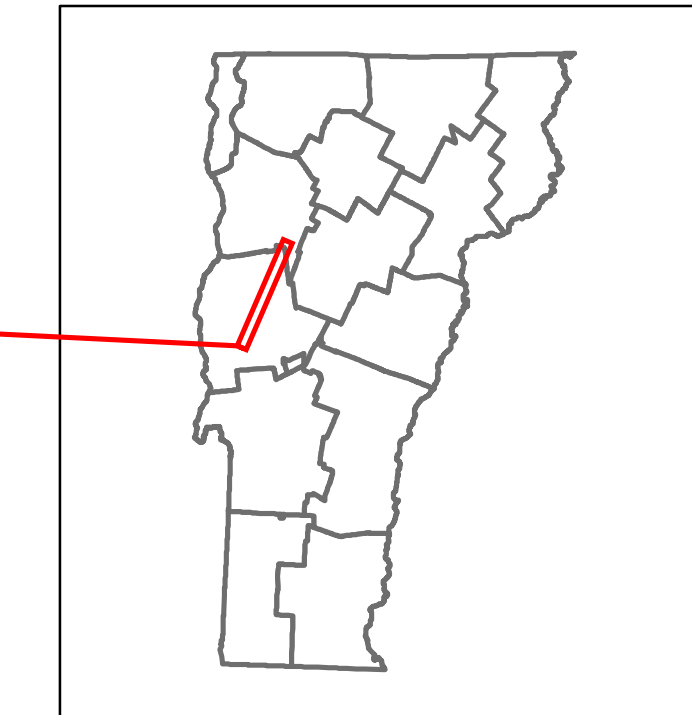


Route Log and Progress Chart


DRAFT

Please Note: Errors and Omissions May Exist.
Contact the VTrans Mapping Section with questions or concerns.

DISTRICT	TOWN	ROUTE
5	BRISTOL	VT-116



Year	2014	2013	2012	2011	2010
AA DT Counts	3800	3900	4000	4000	4000
	3000	3100	3200	3300	3300



STRUCTURE DESCRIPTIONS

Bridge 12:
Stringer/multi-beam or girder - 1955
Structure No: 200021001201032
Length: 89'
Width: 30.0'
Facility Carried: VT 00116 ML
Bridge Type: STEEL BEAM
Features Intersected: BALDWIN CREEK
Surface: Bituminous
Maintenance/Ownership: State

Historic Projects	Functional Class	Curves	Road Widths	AA DT	Mileage by Functional Class By Sheet	Mileage by Town By Sheet	DISTRICT	TOWN	Date: 11/15/16	ROUTE
<ul style="list-style-type: none"> Unknown Retreatment Resurface Bituminous Mix Skinny Mix Bituminous Seal 	<ul style="list-style-type: none"> 1 - Interstate System 2 - Other Freeways and Expressways 3 - Principal Arterial 4 - Minor Arterial 5 - Major Collector 6 - Minor Collector 	<ul style="list-style-type: none"> Left (degrees) Right 	<ul style="list-style-type: none"> (ft) 	<ul style="list-style-type: none"> (count) 	021-1 4 - Minor Arterial 3.248	BRISTOL - V116-0103 3.248 of 12.248	5	BRISTOL	2 of 2 TWN mileage: 9.0 to 12.248	VT-116 ETE mileage: 15.587 to 18.835
Page Total Mileage: 3.248 mi						Page Total Mileage: 3.248 mi				

For More Information Contact - Vermont Agency of Transportation, Policy, Planning and Intermodal Development Division - Mapping Section, 1 National Life Drive, Montpelier, VT 05633-5001 Telephone: 802-828-2600.