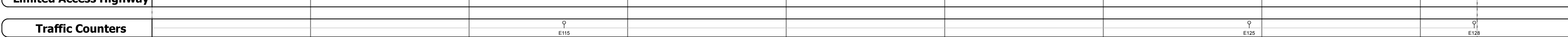






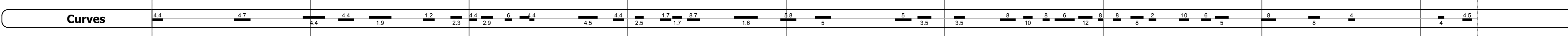
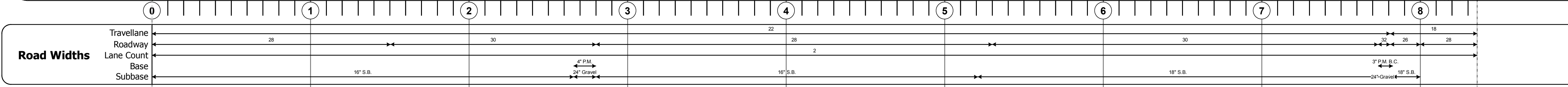
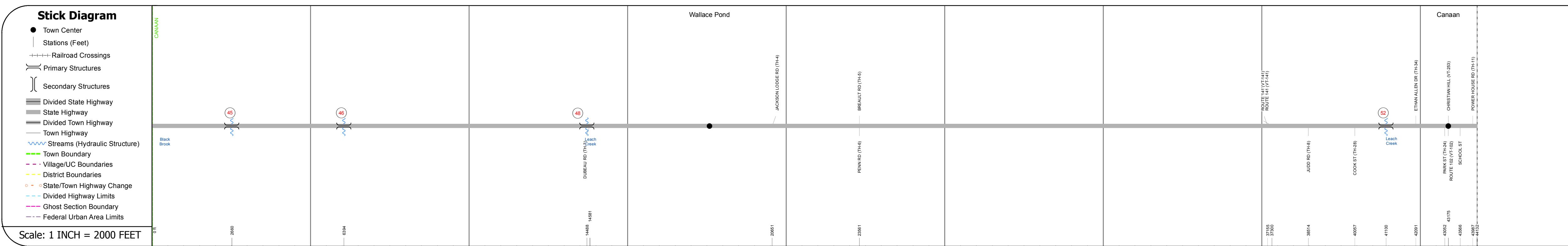
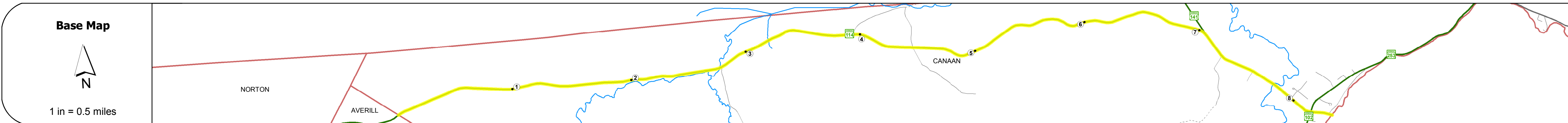
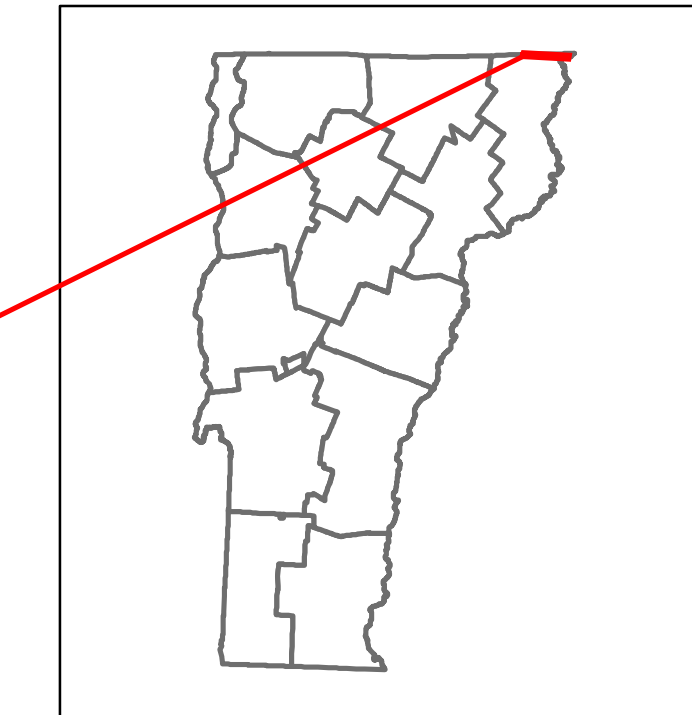


DISTRICT	TOWN	ROUTE
9	CANAAN	VT-114



Year	Station 0.00	Station 0.50	Station 1.00	Station 1.50	Station 2.00	Station 2.50	Station 3.00	Station 3.50	Station 4.00	Station 4.50	Station 5.00	Station 5.50	Station 6.00	Station 6.50	Station 7.00	Station 7.50	Station 8.00	Station 8.358	
2014																			
2013																			
2012																			
2011																			
2010																			

Year	Station 0.00	Station 0.50	Station 1.00	Station 1.50	Station 2.00	Station 2.50	Station 3.00	Station 3.50	Station 4.00	Station 4.50	Station 5.00	Station 5.50	Station 6.00	Station 6.50	Station 7.00	Station 7.50	Station 8.00	Station 8.358	
2014																			
2013																			
2012																			
2011																			
2010																			

STRUCTURE DESCRIPTIONS

Culvert 45:
Culvert - 1957
Structure No: 300320004505061
Length: 13'
Under Clearance: 8.0'
Facility Carried: VT114
Bridge Type: CGMPPA
Features Intersected: BROOK
Maintenance: State

Culvert 46:
Culvert - 1957
Structure No: 300320004605061
Length: 6'
Under Clearance: 6.0'
Facility Carried: VT114
Bridge Type: A.C.C.G.M.P
Features Intersected: BROOK
Maintenance: State

Bridge 48:
Stringer/multi-beam or girder - 1984
Structure No: 200320004805062
Length: 58'
Width: 32.8'
Facility Carried: VT 00114 ML
Bridge Type: ROLLED BEAM
Features Intersected: LEACH CREEK
Surface: Bituminous
Maintenance/Ownership: State

Bridge 52:
Stringer/multi-beam or girder - 1980
Structure No: 200320005205062
Length: 97'
Width: 33.4'
Facility Carried: VT 00114 ML
Bridge Type: WELDED PLATE GIRDER
Features Intersected: LEACH CREEK
Surface: Bituminous
Maintenance/Ownership: State

Historic Projects <ul style="list-style-type: none"> Unknown Retreatment Resurface Bituminous Mix Skinny Mix Bituminous Seal 	Functional Class <ul style="list-style-type: none"> 1 - Interstate System 2 - Other Freeways and Expressways 3 - Principal Arterial 4 - Minor Arterial 5 - Major Collector 6 - Minor Collector 	Curves <ul style="list-style-type: none"> Left (degrees) Right 	Road Widths <ul style="list-style-type: none"> (ft) 	AADT <ul style="list-style-type: none"> (count) 	Mileage by Functional Class By Sheet 0320 5 - Major collector 8.358	Mileage by Town By Sheet CANAAN - V114-0506 8.358 of 8.358	DISTRICT 9	TOWN CANAAN	Date: 11/15/16	ROUTE VT-114
Crash Locations <ul style="list-style-type: none"> Fatal Injury Property Damage Only Unknown Crash Type 	Speed Zones 25 30 35 40 45 50 55 60 65	Grades <ul style="list-style-type: none"> grade up grade down 	Traffic Counters <ul style="list-style-type: none"> (counter ID) 	Crash Locations <ul style="list-style-type: none"> Fatal Injury Property Damage Only Unknown Crash Type 	Page Total Mileage: 8.358 mi	Page Total Mileage: 8.358 mi	1 of 1 TWN mileage: 0.0 to 8.358	ETE mileage: 42.628 to 50.986		