





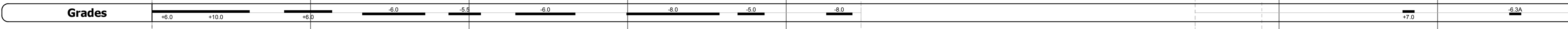
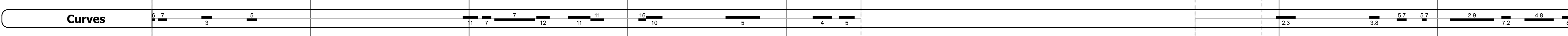
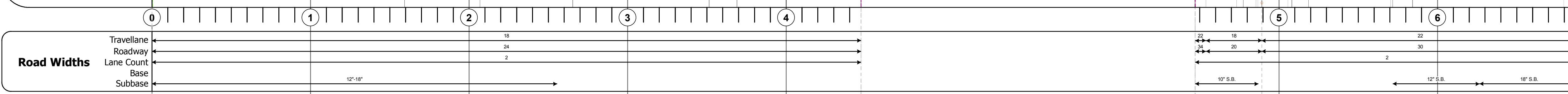
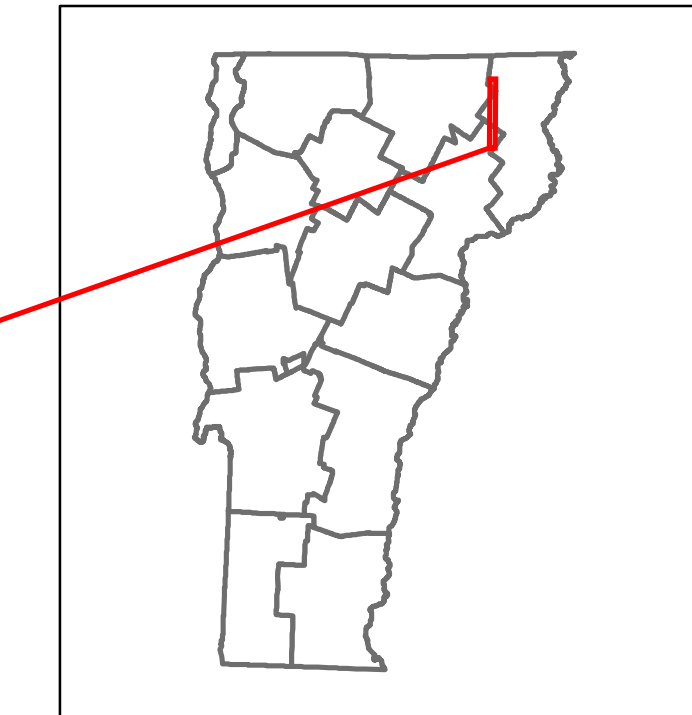


DISTRICT	TOWN	ROUTE
9	BRIGHTON	VT-114



Year	Station 0	Station 1	Station 2	Station 3	Station 4	Station 5	Station 6
2014							
2013							
2012							
2011							
2010							

Year	Station 0	Station 1	Station 2	Station 3	Station 4	Station 5	Station 6
2014							
2013							
2012							
2011							
2010							

### STRUCTURE DESCRIPTIONS

- Culvert 22:**  
Culvert - 1948  
Structure No. 300269002205041  
Length: 9'  
Under Clearance: 5.83'  
Facility Carried: VT114  
Bridge Type: RC BOX  
Features Intersected: OSWEGATCHIE BROOK  
Maintenance: State
- Culvert 23:**  
Culvert - 1941  
Structure No. 300269002305041  
Length: 9'  
Under Clearance: 6.0'  
Facility Carried: VT114  
Bridge Type: MULTIPLATE PIPE ARCH  
Features Intersected: MCKINLEY BROOK  
Maintenance: State
- Bridge 24:**  
Slab - 1951  
Structure No. 300269002405041  
Length: 10'  
Width: 34.4'  
Under Clearance: 4.0'  
Facility Carried: VT114  
Bridge Type: CONCRETE SLAB  
Features Intersected: BROOK  
Surface: Bituminous  
Maintenance: State
- Bridge 25:**  
Slab - 2000  
Structure No. 200321002505042  
Length: 37'  
Width: 28.9'  
Facility Carried: VT 00114 ML  
Bridge Type: CONCRETE SLAB  
Features Intersected: PHERRINS RIVER  
Surface: Bituminous  
Maintenance/Ownership: Town
- Bridge 26:**  
Slab - 1973  
Structure No. 300321002605041  
Length: 24'  
Width: 30.2'  
Under Clearance: 4.0'  
Facility Carried: VT114  
Bridge Type: CONCRETE SLAB  
Features Intersected: PHERRINS RIVER  
Surface: Bituminous  
Maintenance: State
- Bridge 27:**  
Slab - 1926  
Structure No. 200321002705042  
Length: 28'  
Width: 30.9'  
Facility Carried: VT 00114 ML  
Bridge Type: CONCRETE SLAB  
Features Intersected: PHERRINS RIVER  
Surface: Bituminous  
Maintenance/Ownership: State
- Bridge 28:**  
Tie Beam - 1950  
Structure No. 200321002805042  
Length: 33'  
Width: 29.9'  
Facility Carried: VT 00114 ML  
Bridge Type: CONCRETE T-BEAM  
Features Intersected: PHERRINS RIVER  
Surface: Bituminous  
Maintenance/Ownership: State

Historic Projects	Functional Class	Curves	Road Widths	AADT	Mileage by Functional Class By Sheet	Mileage by Town By Sheet	DISTRICT	TOWN	Date: 11/15/16	ROUTE
<ul style="list-style-type: none"> <li>Unknown</li> <li>Retreatment</li> <li>Resurface</li> <li>Bituminous Mix</li> <li>Skinny Mix</li> <li>Bituminous Seal</li> </ul>	<ul style="list-style-type: none"> <li>1 - Interstate System</li> <li>2 - Other</li> <li>3 - Principal Arterial</li> <li>4 - Minor Arterial</li> <li>5 - Major Collector</li> <li>6 - Minor Collector</li> </ul>	<ul style="list-style-type: none"> <li>Left</li> <li>Right</li> <li>grade up</li> <li>grade down</li> </ul>	<ul style="list-style-type: none"> <li>Plant Mix</li> <li>Reclaimed Base and Bituminous Concrete</li> </ul>	<ul style="list-style-type: none"> <li>Fatal</li> <li>Injury</li> <li>Property Damage Only</li> <li>Unknown Crash Type</li> </ul>	0321 5 - Major collector 2,420 0269 5 - Major collector 4,472	BRIGHTON - V114-0504 6.892 of 7.391 Ghost Section - (VT-105, MM 2.197 to 4.305)	9	BRIGHTON	1 of 2 TWN mileage: 0.0 to 6.892	ROUTE VT-114 ETE mileage: 16.508 to 23.4
					Page Total Mileage: 6.892 mi	Page Total Mileage: 6.892 mi				