

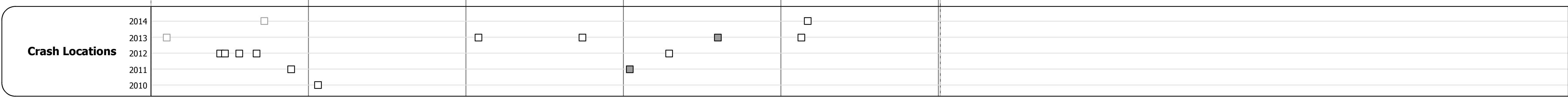
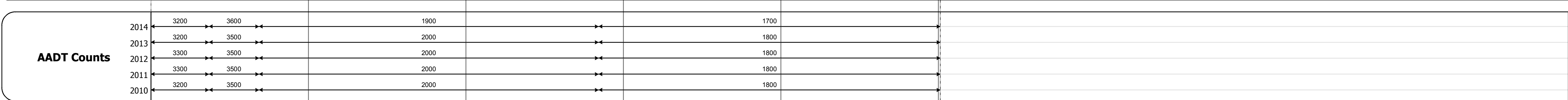




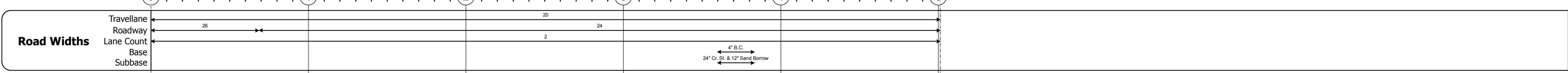
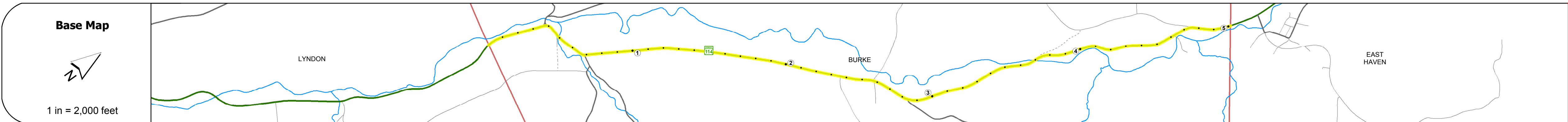
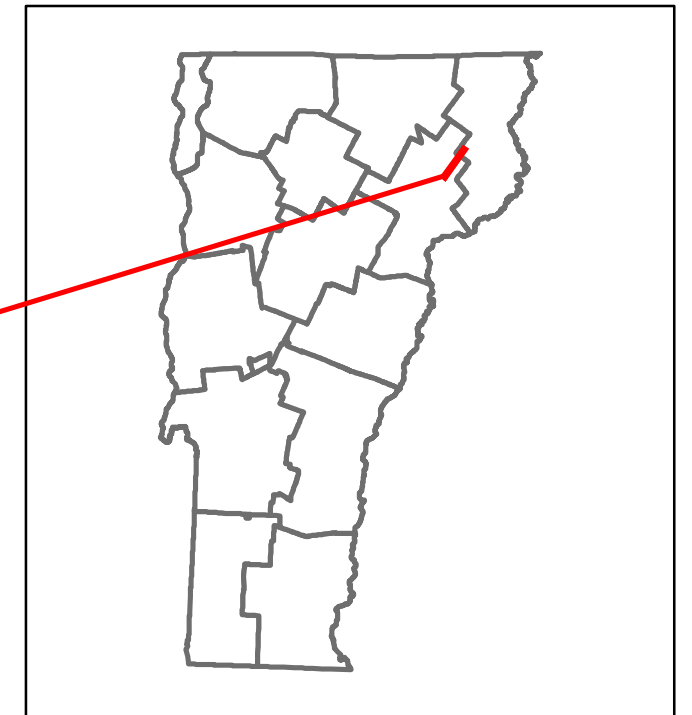


Route Log and Progress Chart

DRAFT

Please Note: Errors and Omissions May Exist.
Contact the VTrans Mapping Section with questions or concerns.

DISTRICT	TOWN	ROUTE
7	BURKE	VT-114



STRUCTURE DESCRIPTIONS

Bridge 13:
Tee Beam - 2015
Structure No: 200269001303022
Length: 58'
Width: 34.5'
Facility Carried: VT 00114 ML
Bridge Type: NEXT D BEAM
Features Intersected: DISH MILL BROOK
Surface: Bituminous
Maintenance/Ownership: State

Bridge 15:
Stringer/multi-beam or girder - 1990
Structure No: 200269001503022
Length: 109'
Width: 32.9'
Facility Carried: VT 00114 ML
Bridge Type: WELDED GIRDER
Features Intersected: EAST BR PASSUMPSIC RIVER
Surface: Bituminous
Maintenance/Ownership: State

Bridge 16:
Slab - 1932
Structure No: 300269001603021
Length: 15'
Width: 24.2'
Under Clearance: 6.0'
Facility Carried: VT 114
Bridge Type: CONCRETE SLAB
Features Intersected: BROOK
Surface: Bituminous
Maintenance: State

Historic Projects Unknown, Retreatment, Resurface, Bituminous Mix, Bituminous Seal, Bituminous Concrete, Surface Treated Gravel, Plant Mix, Reclaimed Base and Bituminous Concrete	Functional Class 1 - Interstate System, 2 - Other Freeways and Expressways, 3 - Principal Arterial, 4 - Minor Arterial, 5 - Major Collector, 6 - Minor Collector	Curves Left (degrees), Right (degrees)	Road Widths (ft)	AADT (count)	Mileage by Functional Class By Sheet 0269 5 - Major collector 5.013	Mileage by Town By Sheet BURKE - V114-0302 5.013 of 5.013	DISTRICT 7	TOWN BURKE	Date: 11/15/16	ROUTE VT-114
Speed Zones 25, 30, 35, 40, 45, 50, 55, 60, 65	Grades grade up, grade down	Traffic Counters (counter ID)	Crash Locations Fatal, Injury, Property Damage Only, Unknown Crash Type	Page Total Mileage: 5.013 mi	Page Total Mileage: 5.013 mi	1 of 1 TWN mileage: 0.0 to 5.013	ETE mileage: 4.03 to 9.043			