

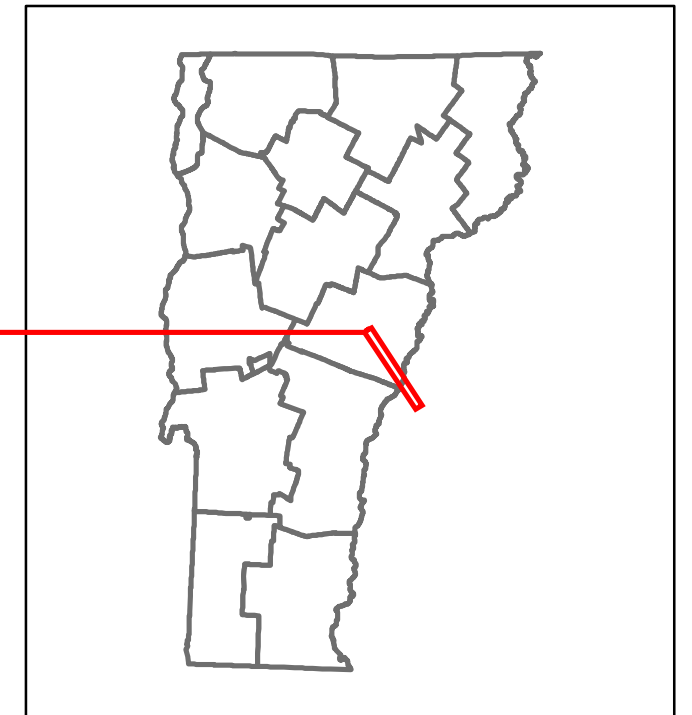


Route Log and Progress Chart

DRAFT

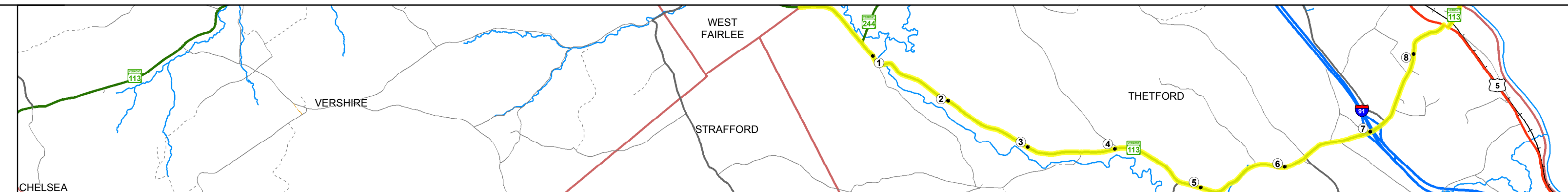
Please Note: Errors and Omissions May Exist.
Contact the VTrans Mapping Section with questions or concerns.

DISTRICT	TOWN	ROUTE
4	THETFORD	VT-113



Base Map

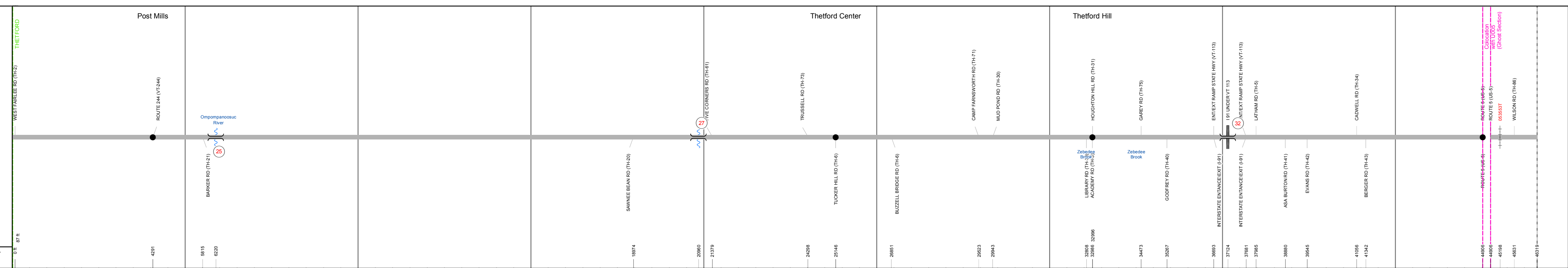
1 in = 1 miles



Stick Diagram


- Town Center
- Stations (Feet)
- Railroad Crossings
- Primary Structures
- Secondary Structures
- Divided State Highway
- State Highway
- Divided Town Highway
- Town Highway
- Streams (Hydraulic Structure)
- Town Boundary
- Village/UC Boundaries
- District Boundaries
- State/Town Highway Change
- Divided Highway Limits
- Ghost Section Boundary
- Federal Urban Area Limits

Scale: 1 INCH = 2000 FEET



Road Widths

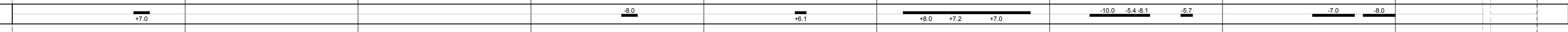
Travellane
Roadway
Lane Count
Base
Subbase




Curves



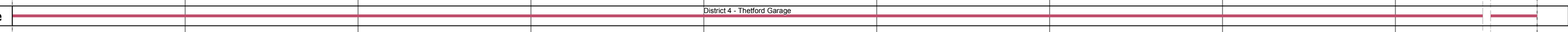
Grades



Historic Projects



Maintenance Garage




Speed Zone




Functional Class




National Highway System



Limited Access Highway



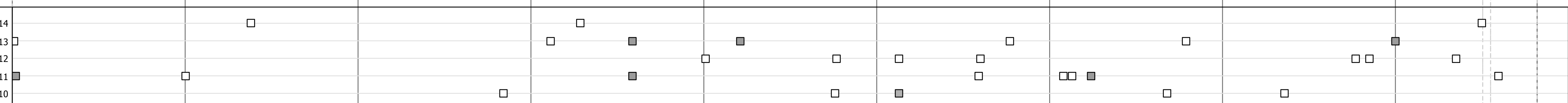
Traffic Counters



AADT Counts



Crash Locations



STRUCTURE DESCRIPTIONS

Bridge 25:
Stringer/multi-beam or girder - 1952
Structure No. 200180002509112
Length: 79'
Width: 30.1'
Facility Carried: VT 00113 ML
Bridge Type: ROLLED BEAM
Features Intersected: OMPOMPANOSUC RIVER
Surface: Bituminous
Maintenance/Ownership: State

Culvert 27:
Culvert - 1950
Structure No. 300180002709111
Length: 6'
Under Clearance: 6.0'
Facility Carried: VT 113
Bridge Type: ACCGMP
Features Intersected: BROOK
Maintenance: State

Bridge 32:
Stringer/multi-beam or girder - 1970
Structure No. 200180003209112
Length: 204'
Width: 55.3'
Under Clearance: 16.42'
Facility Carried: VT 00113 ML
Bridge Type: 2SPN WELDED PLT GIRD
Features Intersected: 1 91 UNDER VT 113
Surface: Bituminous
Maintenance/Ownership: State

<p>Historic Projects</p> <ul style="list-style-type: none"> Unknown Retreatment Resurface Bituminous Mix Skinny Mix Bituminous Seal <p>Surface Treated</p> <ul style="list-style-type: none"> Gravel Cold Plane and Reclaimed Base and Bituminous Concrete <p>Functional Class</p> <ul style="list-style-type: none"> 1 - Interstate System 2 - Other 3 - Principal Arterial 4 - Minor Arterial 5 - Major Collector 6 - Minor Collector <p>Speed Zones</p> <ul style="list-style-type: none"> 25 30 35 40 45 50 55 60 65 	<p>Curves</p> <ul style="list-style-type: none"> Left Right <p>Grades</p> <ul style="list-style-type: none"> grade up grade down 	<p>Road Widths</p> <p>(ft)</p>	<p>Traffic Counters</p> <p>(counter ID)</p>	<p>AADT</p> <p>(count)</p>	<p>Crash Locations</p> <ul style="list-style-type: none"> Fatal Injury Property Damage Only Unknown Crash Type 	<p>Mileage by Functional Class By Sheet</p> <p>0180 5 - Major collector 8.773</p>		<p>Mileage by Town By Sheet</p> <p>THETFORD - V113-0911 Ghost Section - (US-5, MM 3.040 to 2.994) 8.773 of 8.773</p>		<p>DISTRICT</p> <p>4</p>	<p>TOWN</p> <p>THETFORD</p>	<p>Date: 11/15/16</p>	<p>ROUTE</p> <p>VT-113</p> <p>ETE mileage: 14.019 to 22.792</p>
						<p>Page Total Mileage: 8.773 mi</p>		<p>Page Total Mileage: 8.773 mi</p>					

For More Information Contact - Vermont Agency of Transportation, Policy, Planning and Intermodal Development Division - Mapping Section, 1 National Life Drive, Montpelier, VT 05633-5001 Telephone: 802-828-2600.