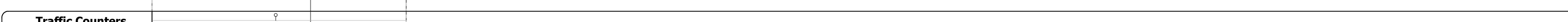


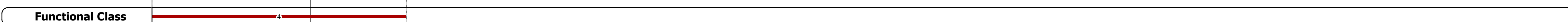





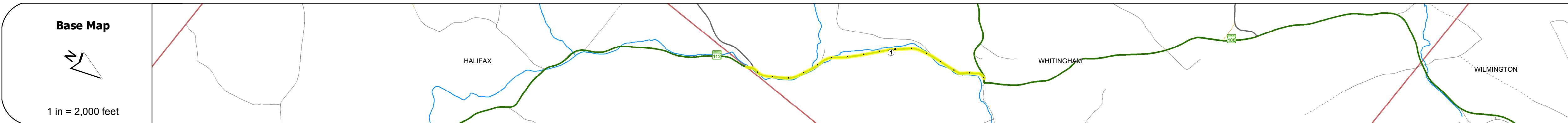
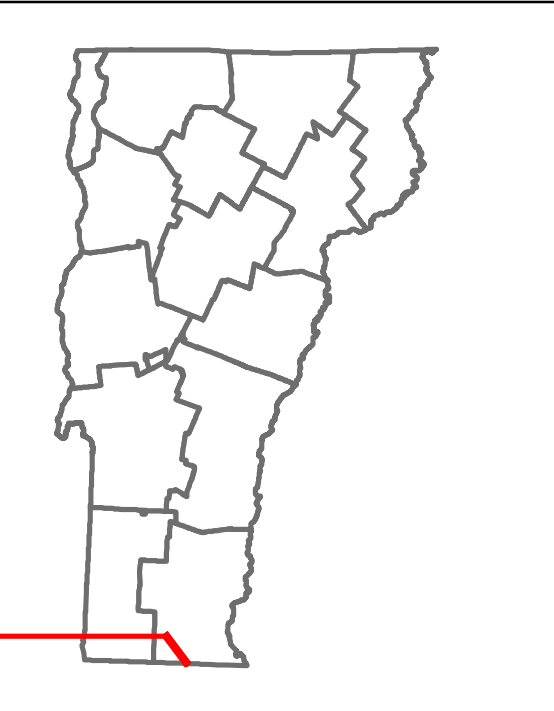


DISTRICT	TOWN	ROUTE
1	WHITINGHAM	VT-112



Year	2014	2013	2012	2011	2010
2014	300	1700	1700	1700	1700
2013	290	1700	1600	1700	1700
2012	290	1700	1700	1700	1700
2011	290	1700	1700	1700	1700
2010	290	1700	1700	1700	1700

Year	2014	2013	2012	2011	2010
2014	0	0	0	0	0
2013	0	0	0	0	0
2012	0	0	0	0	0
2011	0	0	0	0	0
2010	0	0	0	0	0

### STRUCTURE DESCRIPTIONS

- Bridge 11:** Stringer/multi-beam or girder - 1934  
Structure No. 20001300113212  
Length: 75'  
Width: 24.3'  
Facility Carried: VT 00112 ML  
Bridge Type: ROLLED BEAM  
Features Intersected: E. BR. OF NORTH RIVER  
Surface: Bituminous  
Maintenance/Ownership: State
- Culvert 12:** Culvert - 1965  
Structure No. 300013001213211  
Length: 15'  
Under Clearance: 9.0'  
Facility Carried: VT 112  
Bridge Type: CGMPA  
Features Intersected: SPRAGUE BROOK  
Maintenance: State
- Bridge 13:** Stringer/multi-beam or girder - 1939  
Structure No. 200013001313212  
Length: 84'  
Width: 26.8'  
Facility Carried: VT 00112 ML  
Bridge Type: ROLLED BEAM  
Features Intersected: E. BR. OF NORTH RIVER  
Surface: Bituminous  
Maintenance/Ownership: State
- Bridge 14:** Stringer/multi-beam or girder - 1939  
Structure No. 200013001413212  
Length: 88'  
Width: 29.3'  
Facility Carried: VT 00112 ML  
Bridge Type: ROLLED BEAM  
Features Intersected: E. BR. OF NORTH RIVER  
Surface: Bituminous  
Maintenance/Ownership: State
- Bridge 15:** Slab - 1933  
Structure No. 300013001513211  
Length: 17'  
Width: 29.0'  
Under Clearance: 4.0'  
Facility Carried: VT 112  
Bridge Type: CONCRETE SLAB  
Features Intersected: BROOK  
Surface: Bituminous  
Maintenance: State

<b>Historic Projects</b> <ul style="list-style-type: none"> <li>Unknown</li> <li>Retreatment</li> <li>Resurface</li> <li>Bituminous Mix</li> <li>Skinny Mix</li> <li>Bituminous Seal</li> </ul>	<b>Functional Class</b> <ul style="list-style-type: none"> <li>1 - Interstate System</li> <li>2 - Other Freeways and Expressways</li> <li>3 - Principal Arterial</li> <li>4 - Minor Arterial</li> <li>5 - Major Collector</li> <li>6 - Minor Collector</li> </ul>	<b>Curves</b> <ul style="list-style-type: none"> <li>Left (degrees)</li> <li>Right</li> </ul>	<b>Road Widths</b> (ft)	<b>AADT</b> (count)	<b>Mileage by Functional Class By Sheet</b> 013-1 4 - Minor Arterial 1.604	<b>Mileage by Town By Sheet</b> WHITTINGHAM - V112-1321 1.604 of 1.604	<b>DISTRICT</b> 1	<b>TOWN</b> WHITTINGHAM	<b>Date:</b> 11/15/16	<b>ROUTE</b> VT-112 ETE mileage: 5.846 to 7.45
<b>Surface Treated Gravel</b> <b>Cold Plane and Bituminous Concrete</b> <b>Concrete</b> <b>Reclaimed Base and Bituminous Concrete</b>	<b>Speed Zones</b> 25 30 35 40 45 50 55 60 65	<b>Grades</b> grade up grade down	<b>Traffic Counters</b> (counter ID)	<b>Crash Locations</b> Fatal Property Damage Only Injury Unknown Crash Type	<b>Page Total Mileage:</b> 1.604 mi	<b>Page Total Mileage:</b> 1.604 mi	<b>1 of 1</b> TWN mileage: 0.0 to 1.604			