

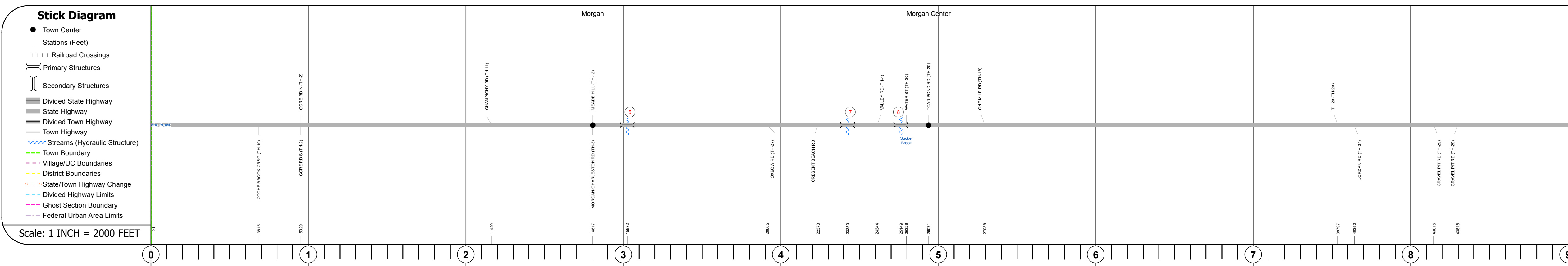
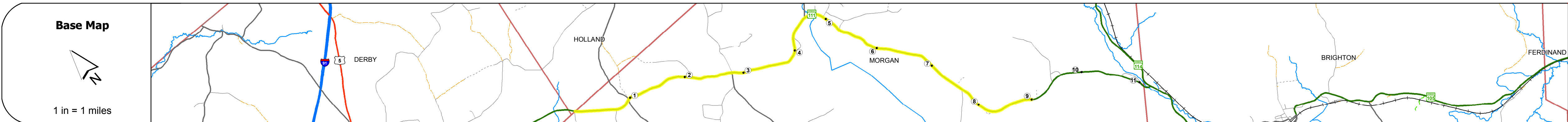
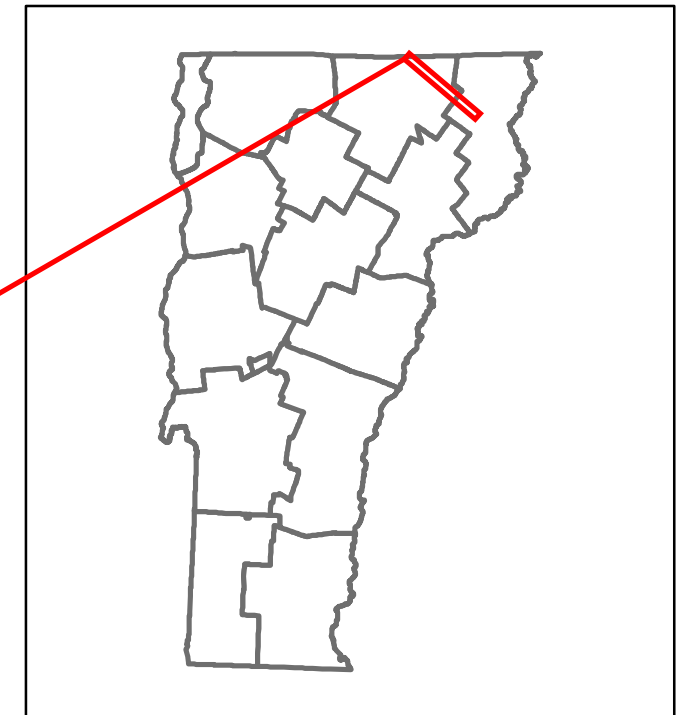


Route Log and Progress Chart

DRAFT

Please Note: Errors and Omissions May Exist.
Contact the VTTrans Mapping Section with questions or concerns.

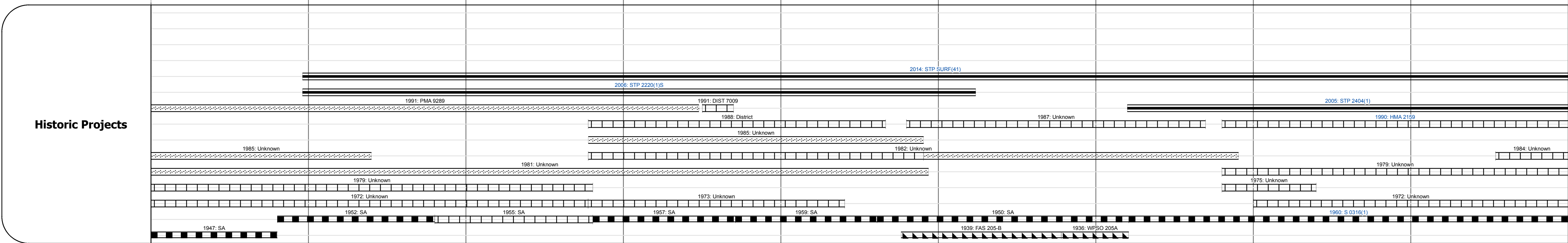
DISTRICT	TOWN	ROUTE
9	MORGAN	VT-111



Road Widths	Travellane	Roadway	Lane Count	Base	Subbase
	18	22			
			2		
					24

Curves	2	5	10.8	4.5	3.2	5.8	5.2	8	1	11	5.6	3.3	2.1	2	3	4.3	0.7	0.7	11.3	5.9	4.1	5.9	3.5	6.4	8.5	5	10.6	1.2	24	2.2	1.1	0.8	9.2	0.8	1.8	1.1	5.7	3.3	4	2.4	2.9
--------	---	---	------	-----	-----	-----	-----	---	---	----	-----	-----	-----	---	---	-----	-----	-----	------	-----	-----	-----	-----	-----	-----	---	------	-----	----	-----	-----	-----	-----	-----	-----	-----	-----	-----	---	-----	-----

Grades	+10.0	+15.0	-12.0	+12.0	+10.0	+11.0	-10.0	+8.0	-11.0	+5.0
--------	-------	-------	-------	-------	-------	-------	-------	------	-------	------



Maintenance Garage	District 9 - Derby Garage
--------------------	---------------------------

Speed Zone	35
------------	----

Functional Class	5
------------------	---

National Highway System	
-------------------------	--

Limited Access Highway	
------------------------	--

Traffic Counters	P174	P305
------------------	------	------

AADT Counts	2014	2013	2012	2011	2010
	1600	1600	1600	1700	1700
	1400	1400	1300	1500	1600
	950	970	1000	1000	1000

Crash Locations	2014	2013	2012	2011	2010

STRUCTURE DESCRIPTIONS

Bridge 5:
Slab - 1951
Structure No. 300316000510141
Length: 15'
Width: 23.7'
Under Clearance: 8.0'
Facility Carried: VT111
Bridge Type: CONCRETE SLAB
Features Intersected: BROOK
Surface: Bituminous
Maintenance: State

Culvert 7:
Culvert - 1919
Structure No. 300316000710141
Length: 14'
Under Clearance: 3.5'
Facility Carried: VT111
Bridge Type: TWIN ACCGMPA
Features Intersected: SEYMOUR LAKE INLET
Maintenance: State

Bridge 8:
Tee Beam - 1928
Structure No. 200316000810142
Length: 34'
Width: 27.9'
Facility Carried: VT 00111 ML
Bridge Type: CONCRETE T-BEAM
Features Intersected: SUCKER BROOK
Surface: Bituminous
Maintenance/Ownership: State

Historic Projects	Functional Class	Curves	Road Widths	AADT	Mileage by Functional Class By Sheet	Mileage by Town By Sheet	DISTRICT	TOWN	Date: 11/15/16	ROUTE
Unknown, Retreatment, Resurface, Bituminous Mix, Skiny Mix, Bituminous Seal	1- Interstate System, 2- Other, 3- Principal Arterial, 4- Minor Arterial, 5- Major Collector, 6- Minor Collector	Left (segreg), Right, Grades (grade up/down)	(ft), Traffic Counters (counter ID)	(count), Crash Locations (Fatal, Injury, Property Damage Only, Unknown Crash Type)	0316 5 - Major collector 9.000	MORGAN - V111-1014 9.0 of 11.087	9	MORGAN	1 of 2 TWN mileage: 0.0 to 9.0	VT-111 ETE mileage: 3.913 to 12.913
					Page Total Mileage: 9.000 mi	Page Total Mileage: 9.0 mi				

For More Information Contact - Vermont Agency of Transportation, Policy, Planning and Intermodal Development Division - Mapping Section, 1 National Life Drive, Montpelier, VT 05633-5001 Telephone: 802-828-2600.