

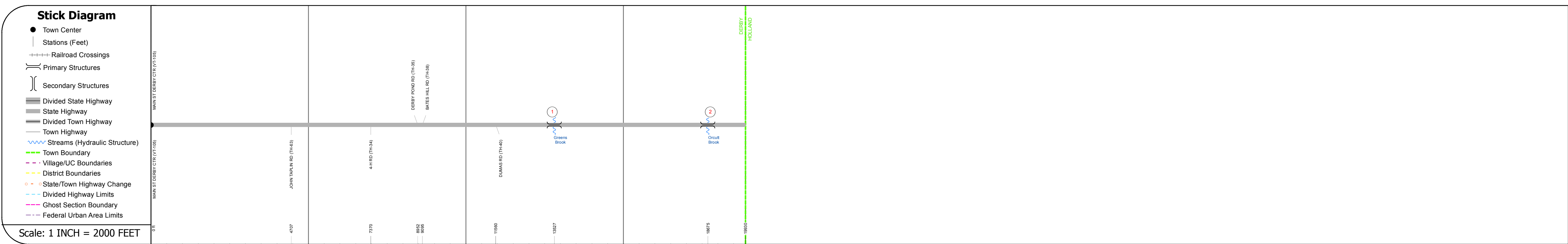
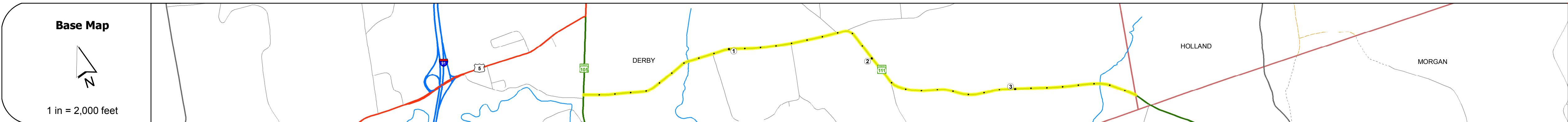
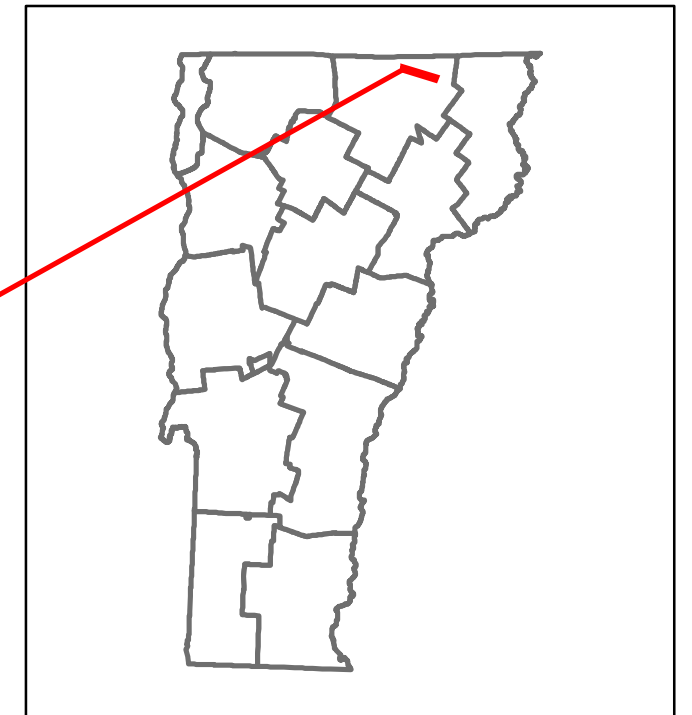


Route Log and Progress Chart

DRAFT

Please Note: Errors and Omissions May Exist.
Contact the VTrans Mapping Section with questions or concerns.


DISTRICT	TOWN	ROUTE
9	DERBY	VT-111



Scale: 1 INCH = 2000 FEET	0	1	2	3
Travellane				
Roadway				
Lane Count				
Base				
Subbase				

Curves	6.7	7.7	5.7	13.3	6	8.7	3.8	4.9

Grades								



Maintenance Garage	District 9 - Derby Garage
--------------------	---------------------------

Speed Zone	35
------------	----

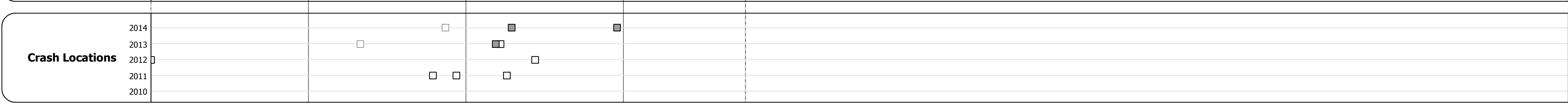
Functional Class	5
------------------	---

National Highway System	
-------------------------	--

Limited Access Highway	
------------------------	--

Traffic Counters	
------------------	--

Year	2014	2013	2012	2011	2010
ADT	2800	2700	2700	2700	2700
ADT	2600	2500	2500	2500	2500
ADT	1800	1800	1800	1700	1700



STRUCTURE DESCRIPTIONS

Bridge 1:
Slab - 1929
Structure No. 300316000110071
Length: 18'
Width: 26.6'
Under Clearance: 4.5'
Facility Carried: VT 111
Bridge Type: CONCRETE SLAB
Features Intersected: GREENS BROOK
Surface: Bituminous
Maintenance: State

Culvert 2:
Culvert - 1977
Structure No. 300316000210071
Length: 7'
Under Clearance: 5.0'
Facility Carried: VT 111
Bridge Type: MULTIPLATE PIPE ARCH
Features Intersected: ORCUTT BROOK
Maintenance: State

Historic Projects <ul style="list-style-type: none"> Unknown Bituminous Concrete Retreatment Resurface Bituminous Mix Skinny Mix Bituminous Seal 	Functional Class <ul style="list-style-type: none"> 1 - Interstate System 2 - Other Freeways and Expressways 3 - Principal Arterial 4 - Minor Arterial 5 - Major Collector 6 - Minor Collector 	Curves <ul style="list-style-type: none"> Left (segreg) Right 	Road Widths (ft)	AADT (count)	Mileage by Functional Class By Sheet 0316 5 - Major collector 3.775	Mileage by Town By Sheet DERBY - v111-1007 3.775 of 3.775	DISTRICT 9	TOWN DERBY	Date: 11/15/16	ROUTE VT-111
Speed Zones 25 30 35 40 45 50 55 60 65	Grades <ul style="list-style-type: none"> grade up grade down 	Traffic Counters (counter ID)	Crash Locations <ul style="list-style-type: none"> Fatal Injury Property Damage Only Unknown Crash Type 	Page Total Mileage: 3.775 mi	Page Total Mileage: 3.775 mi	1 of 1 TWN mileage: 0.0 to 3.775	ETE mileage: 0.0 to 3.775			

For More Information Contact - Vermont Agency of Transportation, Policy, Planning and Intermodal Development Division - Mapping Section, 1 National Life Drive, Montpelier, VT 05633-5001 Telephone: 802-828-2600.