

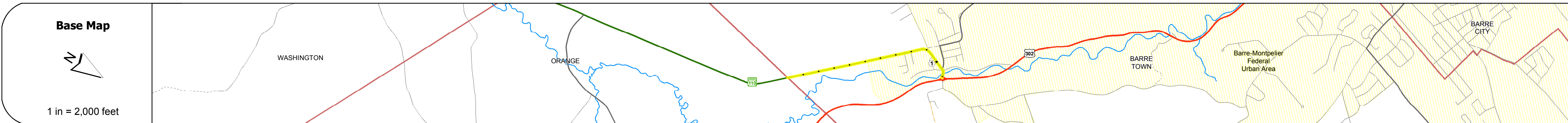
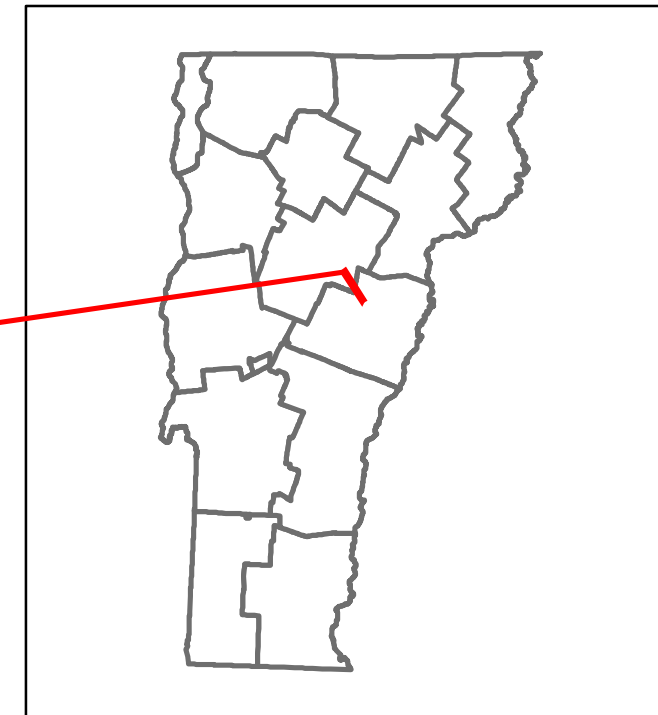


Route Log and Progress Chart






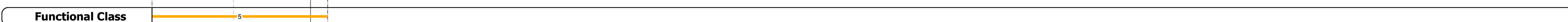





DRAFT

Please Note: Errors and Omissions May Exist.
Contact the VTrans Mapping Section with questions or concerns.

DISTRICT	TOWN	ROUTE
7	BARRE TOWN	VT-110



STRUCTURE DESCRIPTIONS	
Bridge 21:	
Tee Beam - 1930	
Structure No. 200169002112022	
Length: 44'	
Width: 47.5'	
Facility Carried: VT 00110 ML	
Bridge Type: CONCRETE T-BEAM	
Features Intersected: JAIL BROOK	
Surface: Bituminous	
Maintenance/Ownership: State	



Historic Projects Unknown, Bituminous Concrete, Retreatment, Bituminous Macadam, Resurface, Cold Plane and Bituminous Concrete, Bituminous Mix, Concrete, Bituminous Seal, Gravel, Surface Treated Gravel, Plant Mix, Reclaimed Base and Bituminous Concrete	Functional Class 1 - Interstate System, 2 - Other Freeways and Expressways, 3 - Principal Arterial, 4 - Minor Arterial, 5 - Major Collector, 6 - Minor Collector	Curves Left (segres), Right Grades grade up, grade down	Road Widths (ft) Traffic Counters (counter ID)	AADT (count) Crash Locations Fatal, Property Damage Only, Injury, Unknown Crash Type	Mileage by Functional Class By Sheet 0169 5 - Major collector 1.107	Mileage by Town By Sheet BARRE TOWN - V110-1202 1.107 of 1.107	DISTRICT 7	TOWN BARRE TOWN	Date: 11/15/16 Page: 1 of 1 TWN mileage: 0.0 to 1.107	ROUTE VT-110 ETE mileage: 26.029 to 27.136
--	--	--	---	---	---	--	----------------------	---------------------------	--	--