Route Log and Progress Chart

DRAFT

Please Note: Errors and Omissions May Exist.
Contact the VTrans Mapping Section with questions or concerns.

DISTRICT	TOWN	ROUTE
7	ORANGE	VT-110

VTrans Working to Get You There — Vermont Agency of Transportation

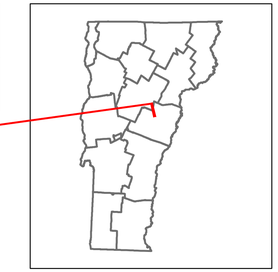

VERMONT 110

Base Map

1 in = 2,000 feet

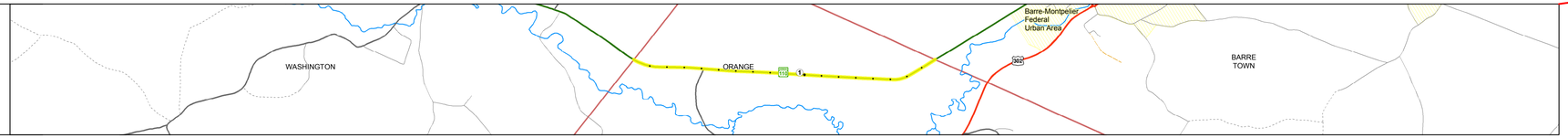

Stick Diagram

- Town Center
- Stations (Feet)
- Railroad Crossings
- Primary Structures
- Secondary Structures
- Divided State Highway
- State Highway
- Divided Town Highway
- Town Highway
- Streams (Hydraulic Structure)
- Town Boundary
- Village/UC Boundaries
- District Boundaries
- State/Town Highway Change
- Divided Highway Limits
- Ghost Section Boundary
- Federal Urban Area Limits

Scale: 1 INCH = 2000 FEET

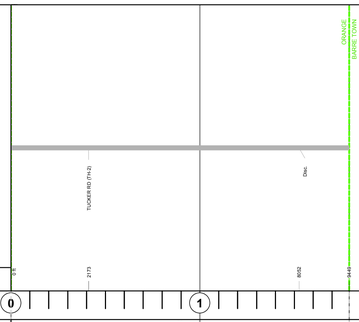

Road Widths

Travellane	20
Roadway	24
Lane Count	2
Base	
Subbase	12" S.B.

Curves

3 5 6

Grades

-5.3

Historic Projects

1999: STP 9744(1)S
1989: HMA 2022
1983: RS 0169(4)
1977: Unknown
1934: NRS 141

Maintenance Garage

District 7 - No Montpelier Garage

Speed Zone

Functional Class

5

National Highway System

Limited Access Highway

Traffic Counters

N126

AADT Counts

2014	2000 / 2900
2013	2100 / 2800
2012	2100 / 2700
2011	2100 / 2700
2010	2100 / 2700

Crash Locations

2014
2013
2012
2011
2010

STRUCTURE DESCRIPTIONS

Historic Projects

Unknown, Retreatment, Resurface, Bituminous Mix, Skinny Mix, Bituminous Seal, Bituminous Concrete, Bituminous Macadam, Cold Plane and Bituminous Concrete, Concrete, Gravel, Surface Treated Gravel, Plant Mix, Reclaimed Base and Bituminous Concrete

Indicated plans available - http://vtransmap01.aot.state.vt.us/rp/dpr/DIwebstore/

Functional Class

1 - Interstate System; 2 - Other Freeways and Expressways; 3 - Principal Arterial; 4 - Minor Arterial; 5 - Major Collector; 6 - Minor Collector

Speed Zones

25 30 35 40 45 50 55 60 65

Curves

(degrees) Left, Right

Grades

(percent) grade up, grade down

Road Widths

(ft)

Traffic Counters

(counter ID)

AADT

(count)

Crash Locations

Fatal, Injury, Property Damage Only, Unknown Crash Type

Mileage by Functional Class By Sheet

0169	5 - Major Collector	1.790

Page Total Mileage: 1.790 mi

Mileage by Town By Sheet

ORANGE - V110-0908		1.79 of 1.79

Page Total Mileage: 1.79 mi

DISTRICT	TOWN	Date: 11/15/16	ROUTE
7	ORANGE	1 of 1 TWN mileage: 0.0 to 1.79	VT-110 ETE mileage: 24.239 to 26.029

For More Information Contact - Vermont Agency of Transportation, Policy, Planning and Intermodal Development Division - Mapping Section, 1 National Life Drive, Montpelier, VT 05633-5001 Telephone: 802-828-2600.