Route Log and Progress Chart

DRAFT

Please Note: Errors and Omissions May Exist.
Contact the VTrans Mapping Section with questions or concerns.

DISTRICT	TOWN	ROUTE
4	CHELSEA	VT-110

VERMONT 110

Base Map

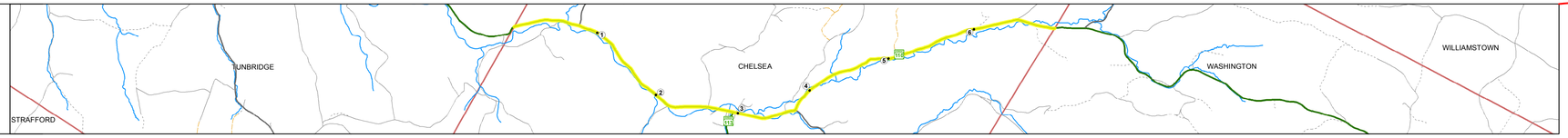

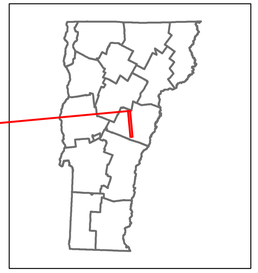

Stick Diagram

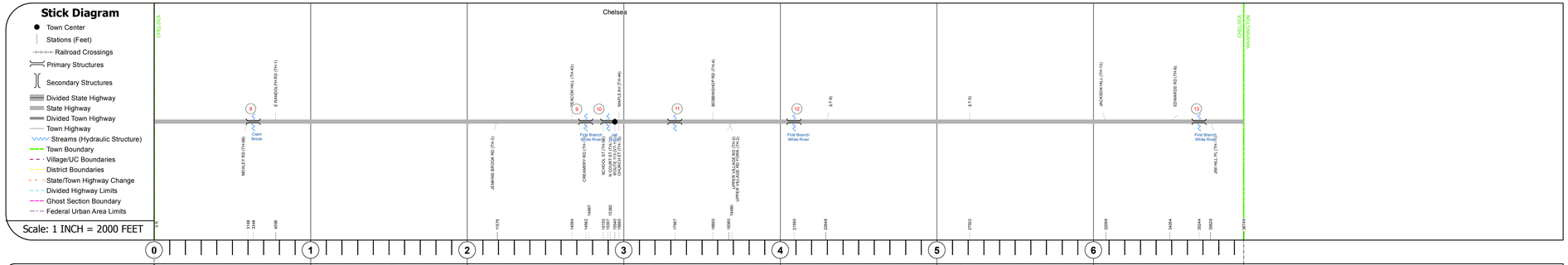

Road Widths



Curves

Grades

Historic Projects



Maintenance Garage

Speed Zone

Functional Class

National Highway System

Limited Access Highway

Traffic Counters

AADT Counts

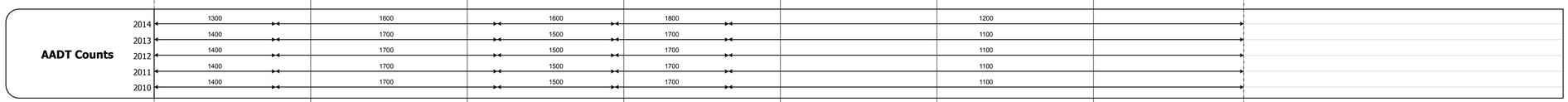

Crash Locations

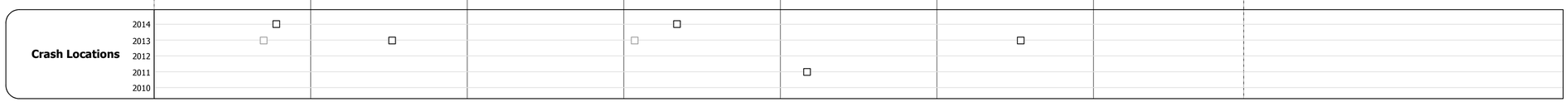

STRUCTURE DESCRIPTIONS

Bridge 8:
Slab - 1932
Structure No. 200169000809042
Length: 23'
Width: 19.8'
Facility Carried: VT 00110 ML
Bridge Type: CONCRETE SLAB
Features Intersected: CRANES BROOK
Surface: Bituminous
Maintenance/Ownership: State

Bridge 9:
Stringer/multi-beam or girder - 1936
Structure No. 200169000909042
Length: 84'
Width: 20.0'
Facility Carried: VT 00110 ML
Bridge Type: ROLLED BEAM
Features Intersected: 1ST BRANCH WHITE R.
Surface: Bituminous
Maintenance/Ownership: State

Bridge 10:
Slab - 1941
Structure No. 300169001009041
Length: 18'
Width: 35.0'
Under Clearance: 6.0'
Facility Carried: VT110
Bridge Type: CONCRETE SLAB
Features Intersected: JAIL BROOK
Surface: Bituminous
Maintenance: State

Bridge 11:
Stringer/multi-beam or girder - 1939
Structure No. 200169001109042
Length: 86'
Width: 24.0'
Facility Carried: VT 00110 ML
Bridge Type: ROLLED BEAM
Features Intersected: BROOK
Surface: Bituminous
Maintenance/Ownership: State

Bridge 12:
Stringer/multi-beam or girder - 1930
Structure No. 200169001209042
Length: 34'
Width: 19.8'
Facility Carried: VT 00110 ML
Bridge Type: ROLLED BEAM
Features Intersected: 1ST BRANCH WHITE R.
Surface: Bituminous
Maintenance/Ownership: State

Bridge 13:
Tee Beam - 1934
Structure No. 200169001309042
Length: 30'
Width: 22.1'
Facility Carried: VT 00110 ML
Bridge Type: CONCRETE T-BEAM
Features Intersected: 1ST BRANCH WHITE R.
Surface: Bituminous
Maintenance/Ownership: State

Historic Projects: Unknown; Retreatment; Resurface; Bituminous Mix; Skinny Mix; Bituminous Seal; Bituminous Concrete; Bituminous Macadam; Cold Plane and Bituminous Concrete; Concrete; Gravel; Surface Treated Gravel; Plant Mix; Reclaimed Base and Bituminous Concrete

Indicated plans available - http://vtransmap01.aot.state.vt.us/rp/dpr/DIwebstore/

Functional Class: 1 - Interstate System; 2 - Other Freeways and Expressways; 3 - Principal Arterial; 4 - Minor Arterial; 5 - Major Collector; 6 - Minor Collector

Speed Zones: SPEED 25, SPEED 30, SPEED 35, SPEED 40, SPEED 45, SPEED 50, SPEED 55, SPEED 60, SPEED 65

Curves: (degrees) Left, Right

Grades: (percent) grade up, grade down

Road Widths: (ft)

Traffic Counters: (counter ID)

AADT: (count)

Crash Locations: Fatal; Injury; Property Damage Only; Unknown Crash Type

Mileage by Functional Class By Sheet

0169	5 - Major Collector	6.960

Page Total Mileage: 6.960 mi

Mileage by Town By Sheet

CHELSEA - V110-0904	6.96 of 6.96

Page Total Mileage: 6.96 mi

DISTRICT	TOWN	Date: 11/15/16	ROUTE
4	CHELSEA	1 of 1 TWN mileage: 0.0 to 6.96	VT-110 ETE mileage: 10.254 to 17.214