
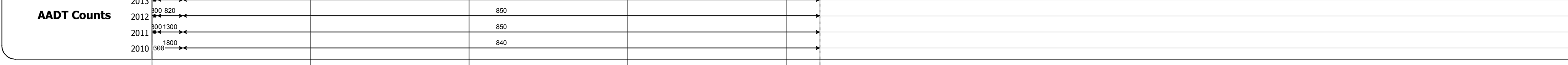

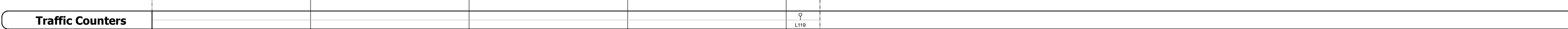




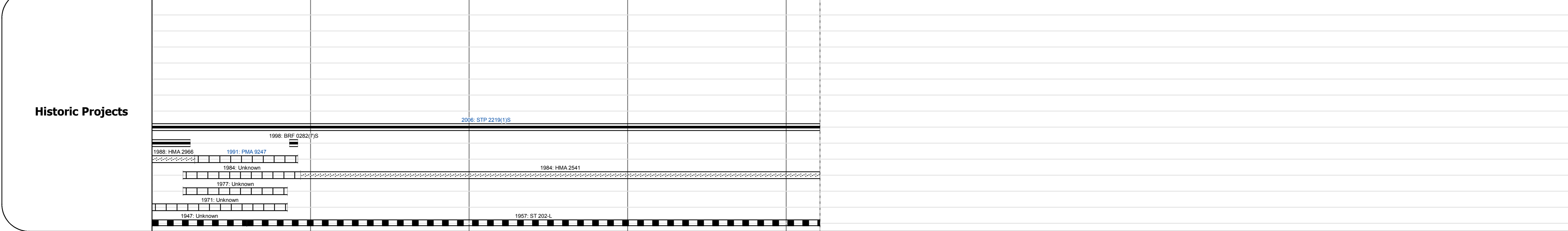

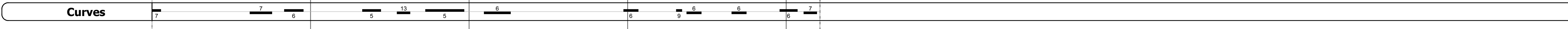
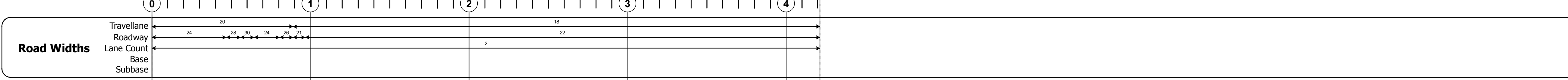

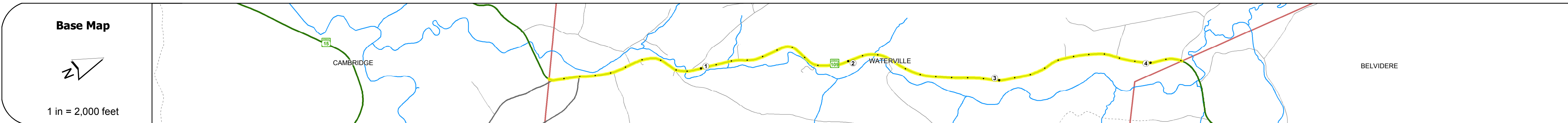
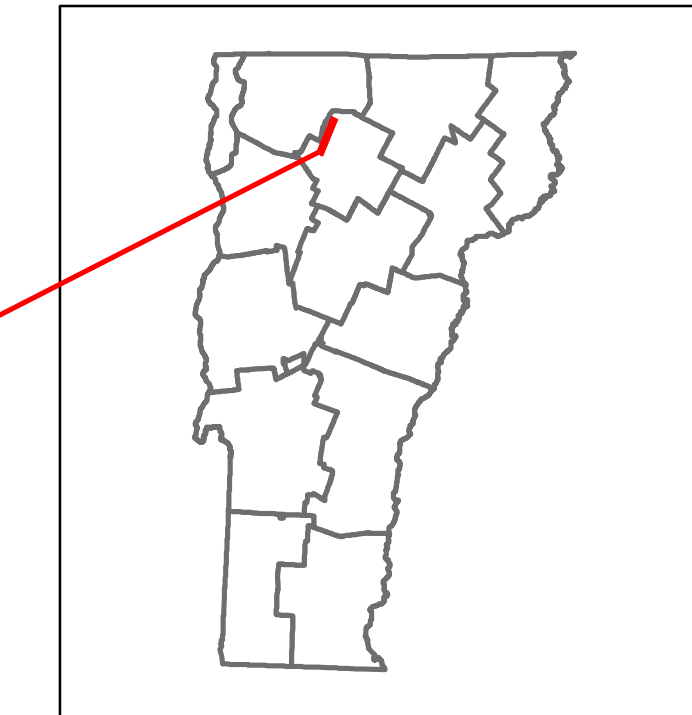


DISTRICT	TOWN	ROUTE
8	WATERVILLE	VT-109



STRUCTURE DESCRIPTIONS

Bridge 4:
Box beam or girders - multiple - 1998
Structure No. 200282000408092
Length: 134'
Width: 30.0'
Facility Carried: VT 00109 ML
Bridge Type: 2SPAN CONT PS BOX BM
Features Intersected: N. BRANCH LAMOLLE R
Surface: Bituminous
Maintenance/Ownership: State

Culvert 5:
Culvert - 1957
Structure No. 300282000508091
Length: 6'
Under Clearance: 6.0'
Facility Carried: VT 109
Bridge Type: ACCGMP
Features Intersected: BROOK
Maintenance: State

Culvert 6:
Culvert - 1957
Structure No. 300282000608091
Length: 7'
Under Clearance: 7.0'
Facility Carried: VT 109
Bridge Type: ACCGMP
Features Intersected: BROOK
Maintenance: State

Historic Projects <ul style="list-style-type: none"> Unknown Retreatment Resurface Bituminous Mix Skinny Mix Bituminous Seal 	Functional Class <ul style="list-style-type: none"> 1 - Interstate System 2 - Other Freeways and Expressways 3 - Principal Arterial 4 - Minor Arterial 5 - Major Collector 6 - Minor Collector 	Curves <ul style="list-style-type: none"> Left Right 	Road Widths (ft)	AADT (count)	Mileage by Functional Class By Sheet 0282 5 - Major collector 4.214	Mileage by Town By Sheet WATERVILLE - V109-0809 4.214 of 4.214	DISTRICT 8	TOWN WATERVILLE	Date: 11/15/16	ROUTE VT-109
Surface Treated Gravel Cold Plane and Bituminous Concrete Reclaimed Base and Bituminous Concrete Concrete	Speed Zones 25 30 35 40 45 50 55 60 65	Grades grade up grade down	Traffic Counters (counter ID)	Crash Locations Fatal Injury Property Damage Only Unknown Crash Type	Page Total Mileage: 4.214 mi	Page Total Mileage: 4.214 mi	1 of 1 TWN mileage: 0.0 to 4.214	ETE mileage: 3.828 to 8.042		