

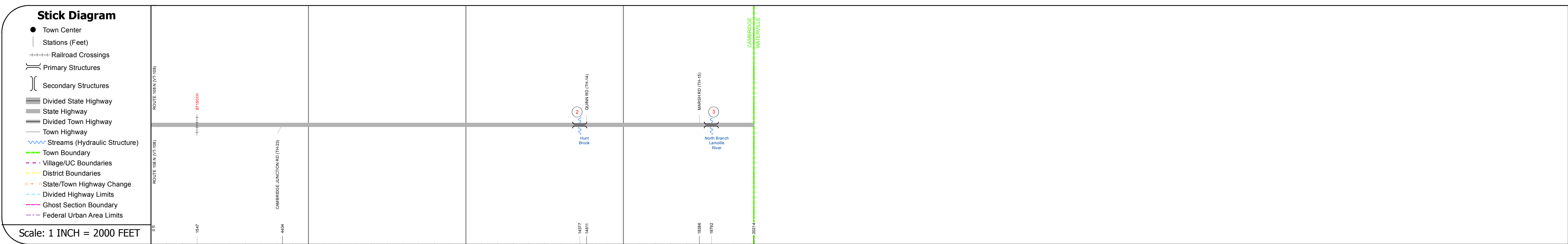
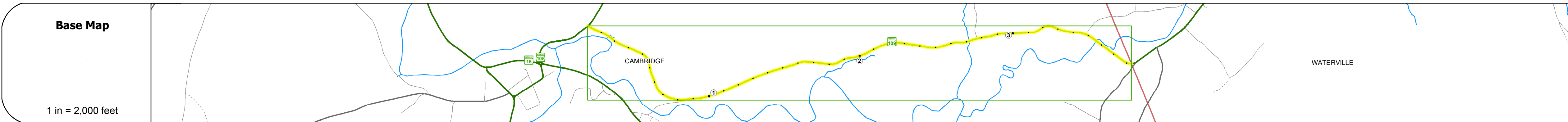
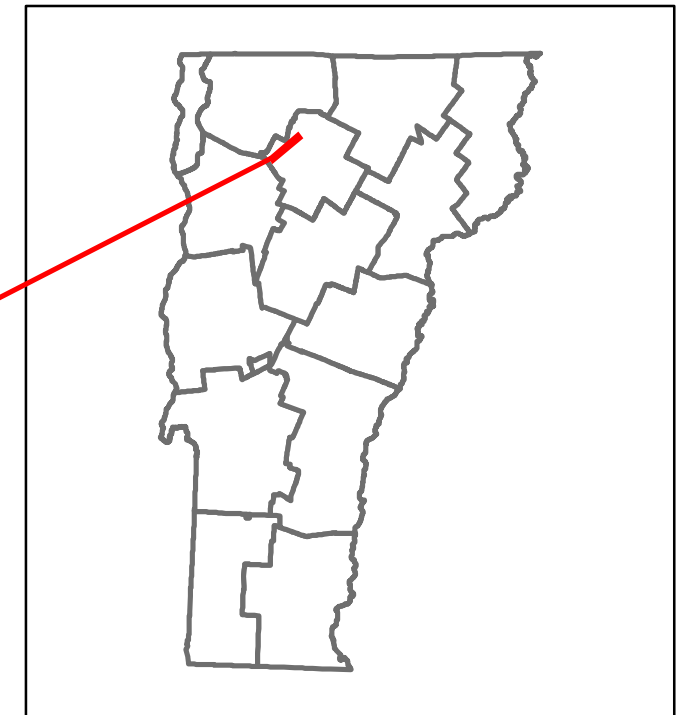


Route Log and Progress Chart


DRAFT

Please Note: Errors and Omissions May Exist.
Contact the VTrans Mapping Section with questions or concerns.

DISTRICT	TOWN	ROUTE
8	CAMBRIDGE	VT-109



Station	0	1	2	3
Travellane			20	
Roadway			24	
Lane Count			2	
Base				
Subbase				



Year	Project Description
2006	STP 2216(1)S
1994	STP 0203(1)S
1988	HMA 2066
1979	CP 1014
1972	Unknown
1971	Unknown
1972	Unknown
1971	Unknown
1960	SA
1947	SA
1946	SA
1947	SA

Maintenance Garage	District 8 - Cambridge Garage
--------------------	-------------------------------

Speed Zone	40
------------	----

Functional Class	5
------------------	---

National Highway System	
-------------------------	--

Limited Access Highway	
------------------------	--

Traffic Counters	L118
------------------	------

Year	ADT
2014	1400
2013	1300
2012	1300
2011	1300
2010	1300

Year	Crash Locations
2014	
2013	
2012	
2011	
2010	

STRUCTURE DESCRIPTIONS

Bridge 2:
Slab - 1935
Structure No: 300282000208021
Length: 23'
Width: 32.4'
Under Clearance: 7.0'
Facility Carried: VT 109
Bridge Type: CONCRETE SLAB
Features Intersected: HUNT BROOK
Surface: Bituminous
Maintenance: State

Bridge 3:
Stringer/multi-beam or girder - 1934
Structure No: 200282000308022
Length: 74'
Width: 20.0'
Facility Carried: VT 0109 ML
Bridge Type: ROLLED BEAM
Features Intersected: N. BRANCH LAMOILLE R
Surface: Bituminous
Maintenance/Ownership: State

Historic Projects Unknown, Retreatment, Resurface, Bituminous Mix, Skinny Mix, Bituminous Seal Bituminous Concrete, Surface Treated Gravel, Cold Plane and Bituminous Concrete, Reclaimed Base and Bituminous Concrete, Concrete, Gravel	Functional Class 1- Interstate System, 2- Other Freeways and Expressways, 3- Principal Arterial, 4- Minor Arterial, 5- Major Collector, 6- Minor Collector	Curves Left (segress), Right Grades grade up, grade down	Road Widths (ft) Traffic Counters (counter ID)	AAAT (count)	Crash Locations Fatal, Injury, Property Damage Only, Unknown Crash Type	Mileage by Functional Class By Sheet 0282 5 - Major collector 3.828	Mileage by Town By Sheet CAMBRIDGE - V109-0802 3.828 of 3.828	DISTRICT 8	TOWN CAMBRIDGE	Date: 11/15/16	ROUTE VT-109 ETE mileage: 0.0 to 3.828
Page Total Mileage: 3.828 mi						Page Total Mileage: 3.828 mi					

For More Information Contact - Vermont Agency of Transportation, Policy, Planning and Intermodal Development Division - Mapping Section, 1 National Life Drive, Montpelier, VT 05633-5001 Telephone: 802-828-2600.