







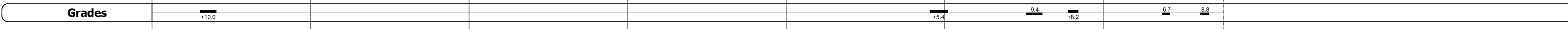

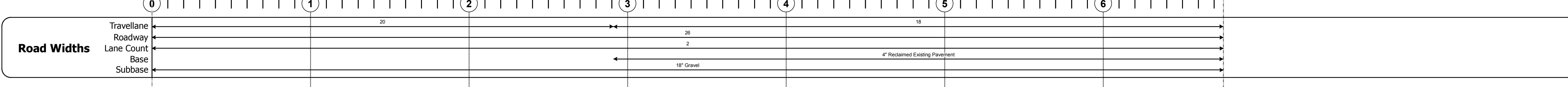
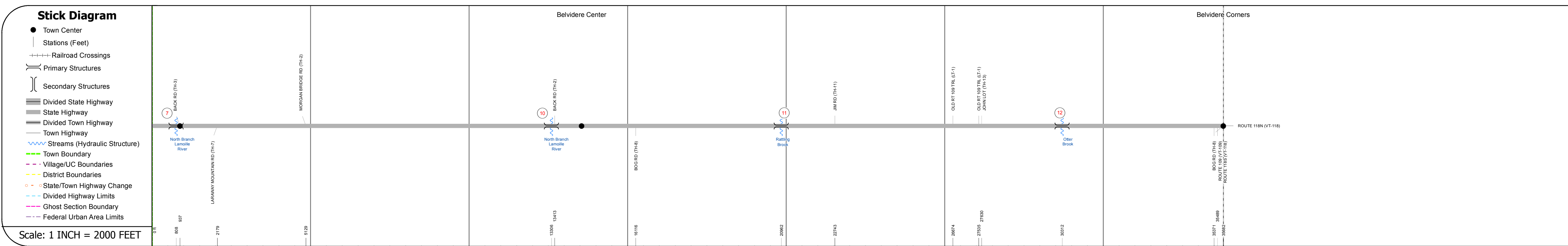
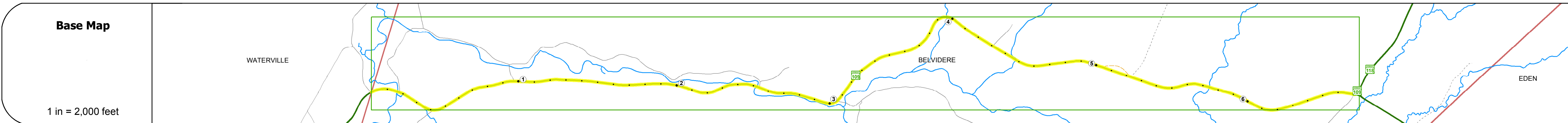
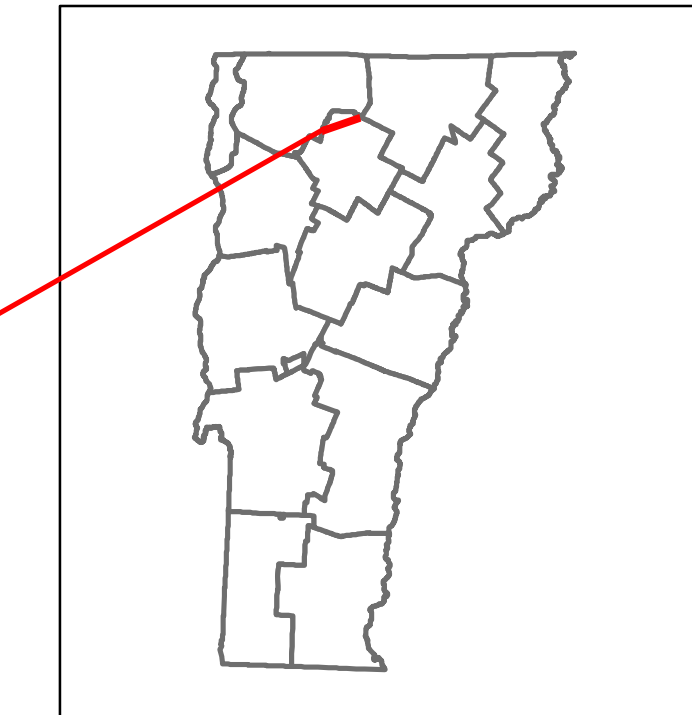


Route Log and Progress Chart

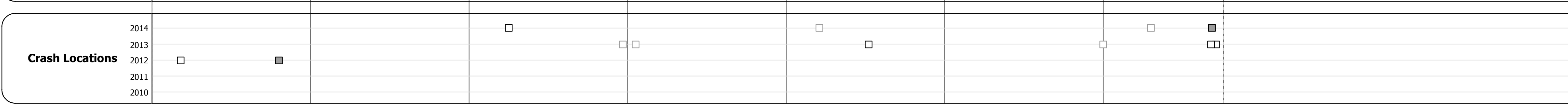
DRAFT

Please Note: Errors and Omissions May Exist.
Contact the VTrans Mapping Section with questions or concerns.

DISTRICT	TOWN	ROUTE
8	BELVIDERE	VT-109



Year	Station 0-1	Station 1-2	Station 2-3	Station 3-4	Station 4-5	Station 5-6
2014	880		370			440
2013	870		360			430
2012	850		360			430
2011	850		390			470
2010	840		420			500



STRUCTURE DESCRIPTIONS

Bridge 7:
Stringer/multi-beam or girder - 1939
Structure No. 20028200708012
Length: 84'
Width: 29.2'
Facility Carried: VT 00109 ML
Bridge Type: ROLLED BEAM
Features Intersected: N. BRANCH LAMOILLE R
Surface: Bituminous
Maintenance/Ownership: State

Bridge 10:
Tee Beam - 1930
Structure No. 200282001008012
Length: 43'
Width: 20.1'
Facility Carried: VT 00109 ML
Bridge Type: CONCRETE T-BEAM
Features Intersected: N. BRANCH LAMOILLE R
Surface: Bituminous
Maintenance/Ownership: State

Culvert 11:
Culvert - 1953
Structure No. 300282001108011
Length: 16'
Under Clearance: 12.42'
Facility Carried: VT 109
Bridge Type: RC BOX
Features Intersected: RATTILING BROOK
Maintenance: State

Culvert 12:
Culvert - 1960
Structure No. 300282001208011
Length: 11'
Under Clearance: 7.5'
Facility Carried: VT 109
Bridge Type: MULTIPLATE PIPE ARCH
Features Intersected: OTTER BROOK
Maintenance: State

Historic Projects <ul style="list-style-type: none"> Unknown Retreatment Resurface Bituminous Mix Skinny Mix Bituminous Seal 	Functional Class <ul style="list-style-type: none"> 1 - Interstate System 2 - Other Freeways and Expressways 3 - Principal Arterial 4 - Minor Arterial 5 - Major Collector 6 - Minor Collector 	Curves <ul style="list-style-type: none"> Left Right 	Road Widths <ul style="list-style-type: none"> (ft) 	AADT <ul style="list-style-type: none"> (count) 	Mileage by Functional Class By Sheet 0282 5 - Major collector 6.758	Mileage by Town By Sheet BELVIDERE - V109-0801 6.758 of 6.758	DISTRICT 8	TOWN BELVIDERE	Date: 11/15/16	ROUTE VT-109
Surface Treated <ul style="list-style-type: none"> Gravel Cold Plane and Bituminous Concrete Reclaimed Base and Bituminous Concrete Concrete Gravel 	Speed Zones 25 30 35 40 45 50 55 60 65	Grades <ul style="list-style-type: none"> grade up grade down 	Traffic Counters <ul style="list-style-type: none"> (counter ID) 	Crash Locations <ul style="list-style-type: none"> Fatal Injury Property Damage Only Unknown Crash Type 	Page Total Mileage: 6.758 mi	Page Total Mileage: 6.758 mi	1 of 1 TWN mileage: 0.0 to 6.758	ETE mileage: 8.042 to 14.8		

For More Information Contact - Vermont Agency of Transportation, Policy, Planning and Intermodal Development Division - Mapping Section, 1 National Life Drive, Montpelier, VT 05633-5001 Telephone: 802-828-2600.