


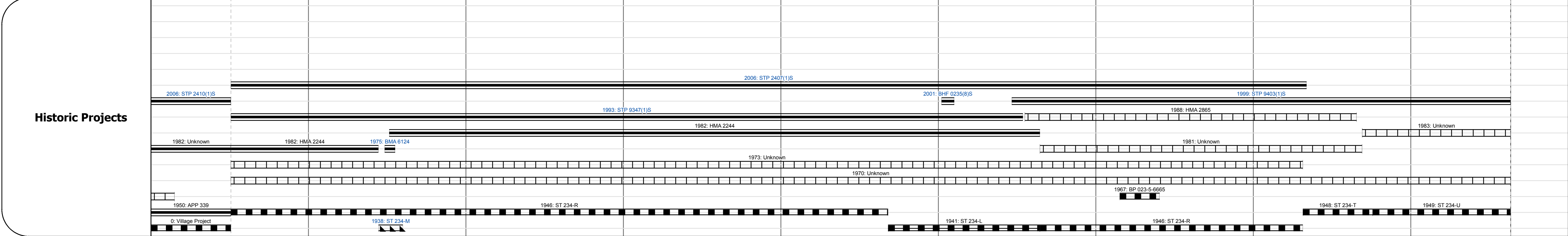
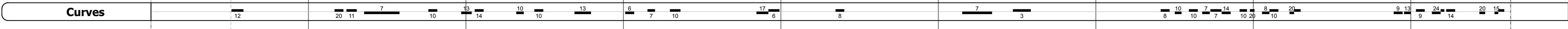
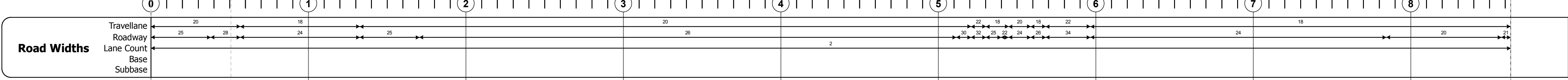
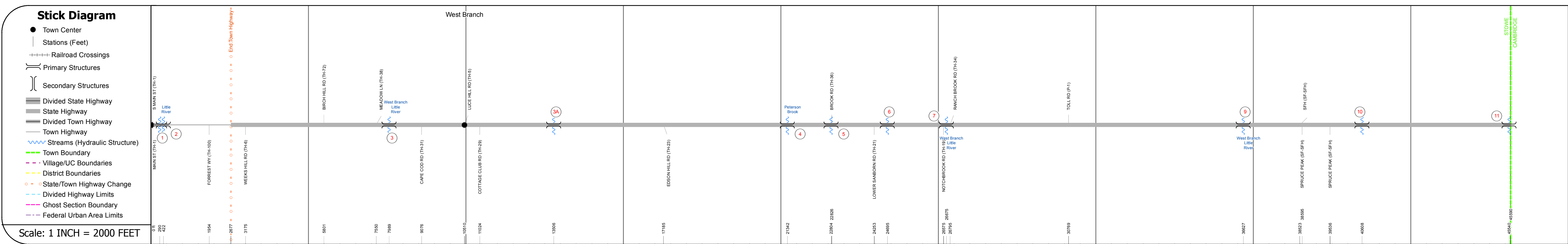
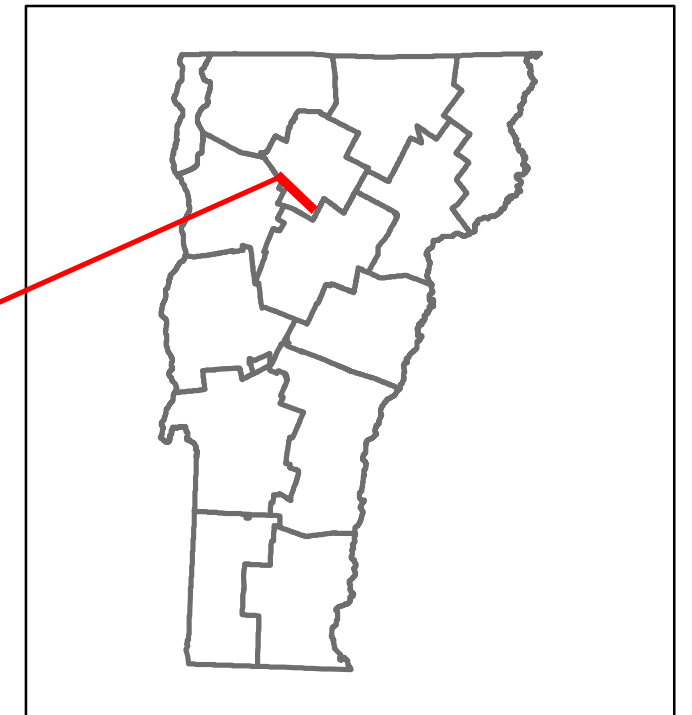


# Route Log and Progress Chart

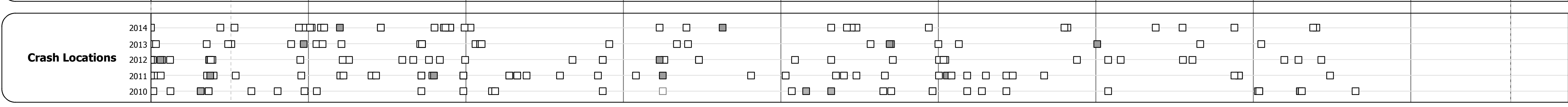
**DRAFT**

Please Note: Errors and Omissions May Exist.  
Contact the VTTrans Mapping Section with questions or concerns.

DISTRICT	TOWN	ROUTE
8	STOWE	VT-108



Year	Station 1	Station 2	Station 3	Station 4	Station 5	Station 6	Station 7	Station 8
2014	7100	8300		6800		4000		1600
2013	7500	8200		6800		3900		1600
2012	7900	8200		6800		3800		1500
2011	7900	8200		6800		3800		1800
2010	7800	8100		6700		3700		2100



### STRUCTURE DESCRIPTIONS

<p><b>Culvert 1:</b> Culvert - 1945 Structure No. 300235000108081 Length: 6' Under Clearance: 6.0' Facility Carried: VT108 Bridge Type: RC BOX Features Intersected: BROOK Maintenance: State</p>	<p><b>Bridge 11:</b> Frame - 1940 Structure No. 200235001108082 Length: 24' Width: 28.0' Weight Limit: 0 Facility Carried: VT 00108 ML Bridge Type: RC FRAME WID W/SLAB Features Intersected: BROOK Surface: Bituminous Maintenance/Ownership: State</p>
<p><b>Bridge 2:</b> Stringer/multi-beam or girder - 2015 Structure No. 200235000208082 Length: 132' Width: 30.1' Facility Carried: VT 00108 ML Bridge Type: WELDED GIRDER Features Intersected: LITTLE RIVER Maintenance/Ownership: Town</p>	<p><b>Bridge 3:</b> Stringer/multi-beam or girder - 2016 Structure No. 200235000308082 Length: 168' Width: 24.8' Facility Carried: VT 00108 ML Bridge Type: 2 SPAN ROLLED BEAM Features Intersected: WEST BROOK Surface: Bituminous Maintenance/Ownership: State</p>
<p><b>Culvert 3A:</b> Culvert - 1975 Structure No. 300238003A08081 Length: 9' Under Clearance: 5.0' Facility Carried: VT108 Bridge Type: CGMPPA Features Intersected: BROOK Maintenance: State</p>	<p><b>Culvert 4:</b> Culvert - 1919 Structure No. 300235000408081 Length: 12' Width: 28.5' Under Clearance: 4.0' Facility Carried: VT108 Bridge Type: R C BOX WID W SLAB Features Intersected: PETERSON BROOK Surface: Bituminous Maintenance: State</p>
<p><b>Culvert 5:</b> Culvert - 1919 Structure No. 300235000508081 Length: 10' Width: 30.0' Under Clearance: 3.0' Facility Carried: VT108 Bridge Type: FRAME WID W R C BOX Features Intersected: HADLEY BROOK Surface: Bituminous Maintenance: State</p>	<p><b>Culvert 6:</b> Culvert - 1919 Structure No. 300235000608081 Length: 10' Width: 28.5' Under Clearance: 5.0' Facility Carried: VT108 Bridge Type: RC BOX WID W SLAB Features Intersected: BROOK Surface: Bituminous Maintenance: State</p>
<p><b>Bridge 7:</b> Stringer/multi-beam or girder - 1941 Structure No. 200235000708082 Length: 94' Width: 29.2' Facility Carried: VT 00108 ML Bridge Type: ROLLED BEAM Features Intersected: WEST BRANCH LITTLE RIVER Surface: Bituminous Maintenance/Ownership: State</p>	<p><b>Culvert 8:</b> Culvert - 1961 Structure No. 300235000808081 Length: 16' Under Clearance: 9.0' Facility Carried: VT108 Bridge Type: CGMPPA Features Intersected: WEST BRANCH LITTLE RIVER Maintenance: State</p>
<p><b>Culvert 10:</b> Culvert - 1926 Structure No. 300235001008081 Length: 15' Width: 30.0' Under Clearance: 9.0' Facility Carried: VT108 Bridge Type: R C FRAME WID W SLAB Features Intersected: WEST BRANCH LITTLE RIVER Surface: Bituminous Maintenance: State</p>	

<b>Historic Projects</b> <ul style="list-style-type: none"> <li>Unknown</li> <li>Retreatment</li> <li>Resurface</li> <li>Bituminous Mix</li> <li>Skinny Mix</li> <li>Bituminous Seal</li> </ul>	<b>Functional Class</b> <ul style="list-style-type: none"> <li>1 - Interstate System</li> <li>2 - Other</li> <li>3 - Principal Arterial</li> <li>4 - Minor Arterial</li> <li>5 - Major Collector</li> <li>6 - Minor Collector</li> </ul>	<b>Curves</b> <ul style="list-style-type: none"> <li>Left</li> <li>Right</li> </ul>	<b>Road Widths</b> <ul style="list-style-type: none"> <li>(ft)</li> </ul>	<b>AAADT</b> <ul style="list-style-type: none"> <li>(count)</li> </ul>	<b>Mileage by Functional Class By Sheet</b> 0235 5 - Major collector 8.634	<b>Mileage by Town By Sheet</b> STOWE - v108-0808 8.634 of 8.634	<b>DISTRICT</b> 8	<b>TOWN</b> STOWE	<b>Date:</b> 11/15/16	<b>ROUTE</b> VT-108
<b>Speed Zones</b> 25 30 35 40 45 50 55 60 65	<b>Crash Locations</b> <ul style="list-style-type: none"> <li>Fatal</li> <li>Injury</li> <li>Property Damage Only</li> <li>Unknown Crash Type</li> </ul>	<b>Traffic Counters</b> <ul style="list-style-type: none"> <li>(counter ID)</li> </ul>	<b>Grades</b> <ul style="list-style-type: none"> <li>grade up</li> <li>grade down</li> </ul>	<b>Page Total Mileage:</b> 8.634 mi	<b>Page Total Mileage:</b> 8.634 mi	<b>1 of 1</b> TWN mileage: 0.0 to 8.634	<b>ETE mileage:</b> 0.0 to 8.634			

For More Information Contact - Vermont Agency of Transportation, Policy, Planning and Intermodal Development Division - Mapping Section, 1 National Life Drive, Montpelier, VT 05633-5001 Telephone: 802-828-2600.