

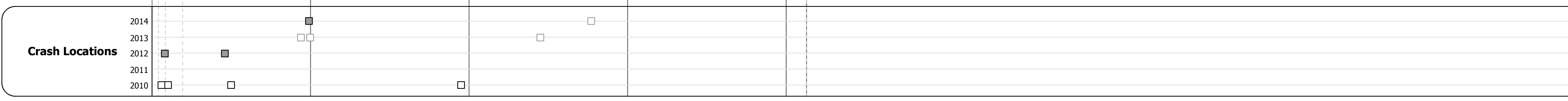








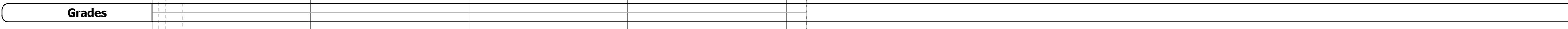
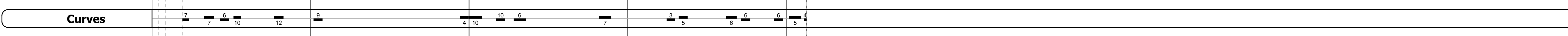
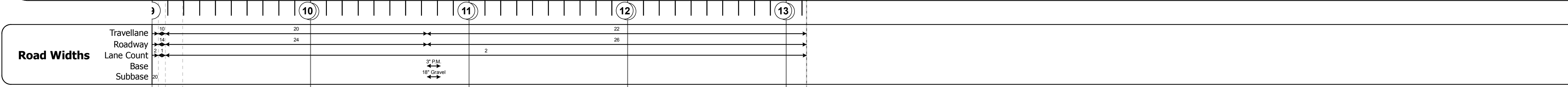

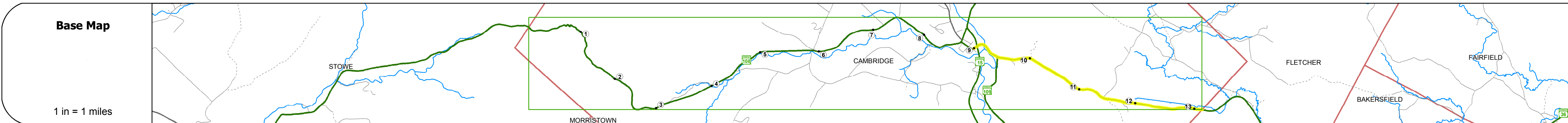
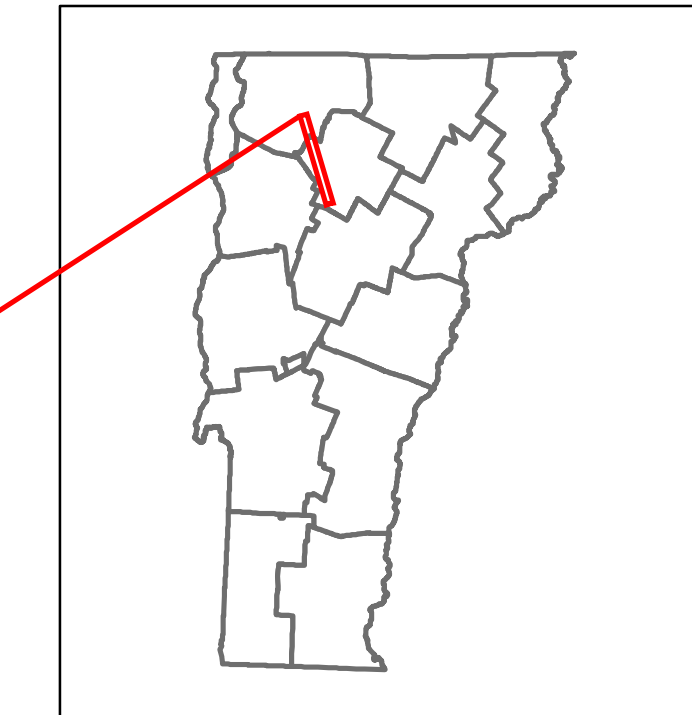


Route Log and Progress Chart

DRAFT

Please Note: Errors and Omissions May Exist.
Contact the VTrans Mapping Section with questions or concerns.

DISTRICT	TOWN	ROUTE
8	CAMBRIDGE	VT-108



STRUCTURE DESCRIPTIONS

Bridge 21:
Stringer/multi-beam or girder - 2013
Structure No: 200027002108022
Length: 256'
Width: 31.5'
Facility Carried: VT 00108 ML
Bridge Type: 3 SPAN CURVED GIRDER
Features Intersected: LAMOILLE RIVER
Surface: Bituminous
Maintenance/Ownership: State

Historic Projects Unknown, Retreatment, Resurface, Bituminous Mix, Skiny Mix, Bituminous Seal Bituminous Concrete, Surface Treated Gravel, Cold Plane and Bituminous Concrete, Reclaimed Base and Bituminous Concrete, Concrete	Functional Class 1- Interstate System, 2- Other Freeways and Expressways, 3- Principal Arterial, 4- Minor Arterial, 5- Major Collector, 6- Minor Collector	Curves Left (degrees), Right (degrees) Grades grade up (percent), grade down (percent)	Road Widths (ft) Traffic Counters (counter ID)	AADT (count)	Mileage by Functional Class By Sheet 027-1 4 - Minor Arterial 4.072 0235 5 - Major Collector 0.057 Page Total Mileage: 4.129 mi	Mileage by Town By Sheet CAMBRIDGE - V108-0802 4.129 of 13.129 Page Total Mileage: 4.129 mi	DISTRICT 8	TOWN CAMBRIDGE	Date: 11/15/16 2 of 2 TWN mileage: 9.0 to 13.129	ROUTE VT-108 ETE mileage: 17.634 to 21.763
--	--	---	---	------------------------	--	---	----------------------	--------------------------	--	---