



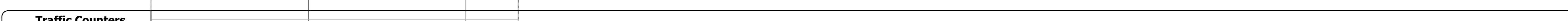


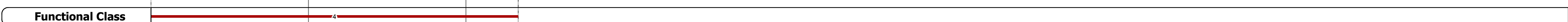





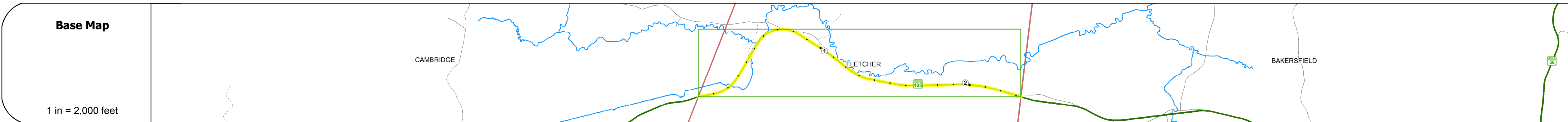
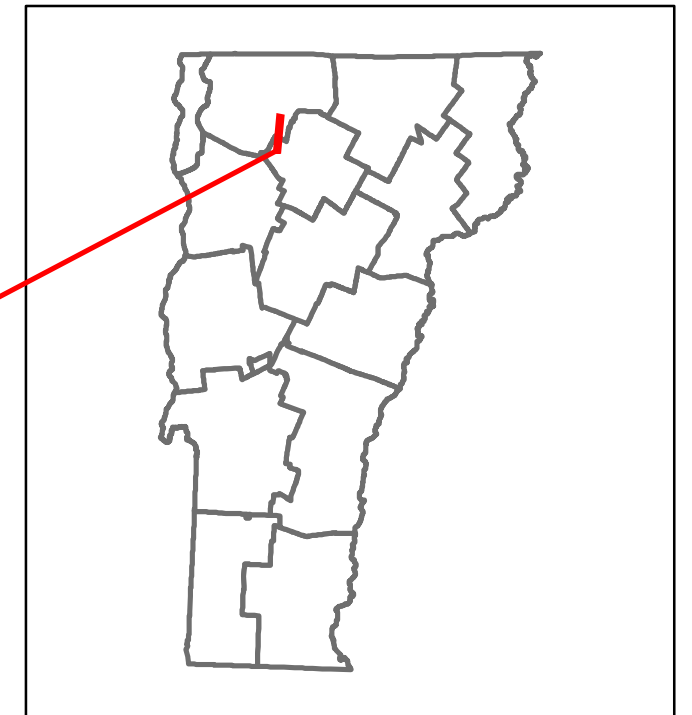


# Route Log and Progress Chart

**DRAFT**

Please Note: Errors and Omissions May Exist.  
Contact the VTrans Mapping Section with questions or concerns.

DISTRICT	TOWN	ROUTE
8	FLETCHER	VT-108



### STRUCTURE DESCRIPTIONS

**Culvert 24:**  
Culvert - 1984  
Structure No. 300271002406061  
Length: 16'  
Under Clearance: 5.0'  
Facility Carried: VT108  
Bridge Type: MULTIPLATE PIPE ARCH  
Features Intersected: BLACK CREEK  
Maintenance: State

**Bridge 25:**  
Slab - 1927  
Structure No. 300271002506061  
Length: 15'  
Width: 31.3'  
Under Clearance: 2.0'  
Facility Carried: VT108  
Bridge Type: CONCRETE SLAB  
Features Intersected: BLACK CREEK  
Surface: Bituminous  
Maintenance: State

**Culvert 26:**  
Culvert - 1938  
Structure No. 300271002606061  
Length: 12'  
Under Clearance: 3.0'  
Facility Carried: VT108  
Bridge Type: CONCRETE RIGID FRAME  
Features Intersected: BLACK CREEK  
Maintenance: State

**Culvert 29:**  
Culvert - 1954  
Structure No. 300271002906061  
Length: 7'  
Under Clearance: 5.0'  
Facility Carried: VT108  
Bridge Type: MULTIPLATE PIPE ARCH  
Features Intersected: BROOK  
Maintenance: State

<b>Historic Projects</b> <ul style="list-style-type: none"> <li>Unknown</li> <li>Retreatment</li> <li>Resurface</li> <li>Bituminous Mix</li> <li>Skinny Mix</li> <li>Bituminous Seal</li> </ul>	<b>Functional Class</b> <ul style="list-style-type: none"> <li>1 - Interstate System</li> <li>2 - Other Freeways and Expressways</li> <li>3 - Principal Arterial</li> <li>4 - Minor Arterial</li> <li>5 - Major Collector</li> <li>6 - Minor Collector</li> </ul>	<b>Curves</b> <ul style="list-style-type: none"> <li>Left (segreg)</li> <li>Right</li> </ul>	<b>Road Widths</b> (ft) Traffic Counters (counter ID)	<b>AADT</b> (count)	<b>Mileage by Functional Class By Sheet</b> 027-1 4 - Minor Arterial 2.332	<b>Mileage by Town By Sheet</b> FLETCHER - V108-0606 2.332 of 2.332	<b>DISTRICT</b> 8	<b>TOWN</b> FLETCHER	<b>Date:</b> 11/15/16	<b>ROUTE</b> VT-108 ETE mileage: 21.763 to 24.095
<b>Speed Zones</b> 25 30 35 40 45 50 55 60 65						<b>Crash Locations</b> Fatal Property Damage Only Injury Unknown Crash Type		<b>Page Total Mileage: 2.332 mi</b>		