




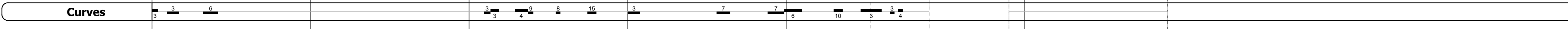
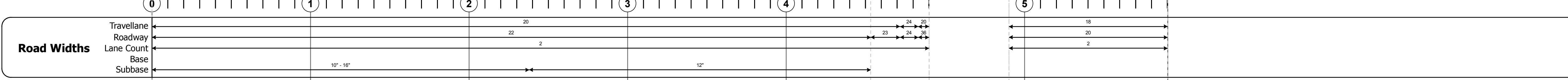
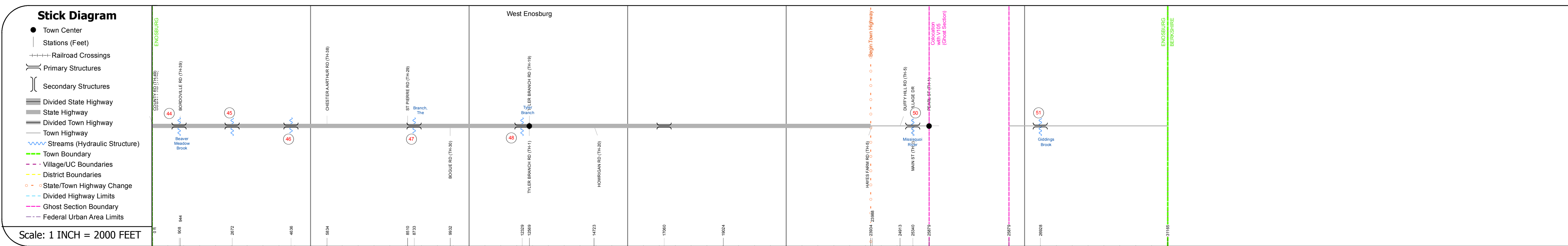
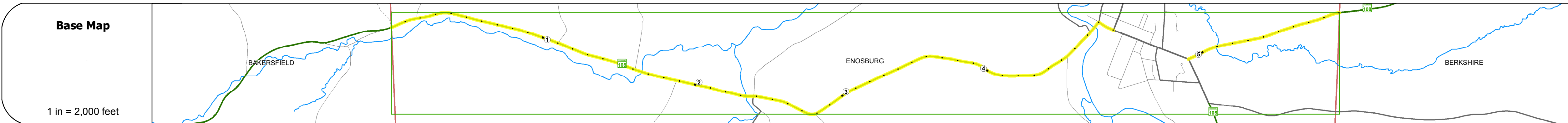
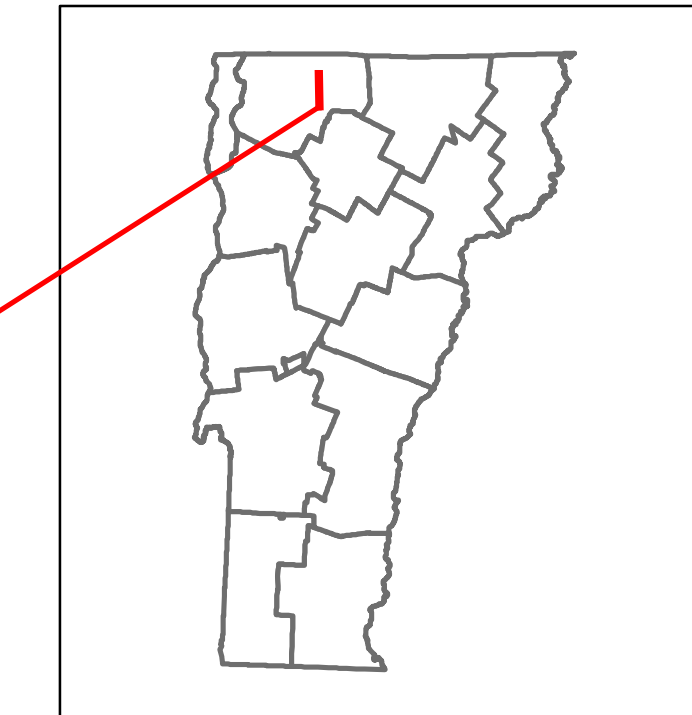


Route Log and Progress Chart

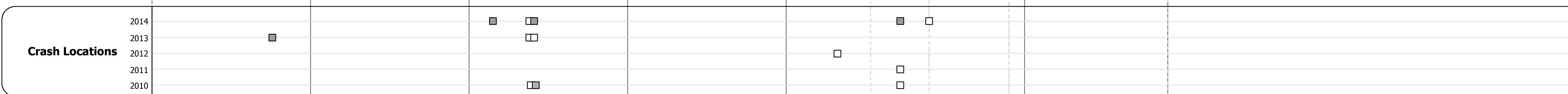
DRAFT

Please Note: Errors and Omissions May Exist.
Contact the VTTrans Mapping Section with questions or concerns.

DISTRICT	TOWN	ROUTE
8	ENOSBURG	VT-108



Year	Station 0-1	Station 1-2	Station 2-3	Station 3-4	Station 4-5
2014	1300	2000	2500	3100	990
2013	1300	1900	2400	3000	990
2012	1300	1900	2400	3000	980
2011	1400	2000	2600	3200	1200
2010	1400	2100	2700	3400	1400



STRUCTURE DESCRIPTIONS

- Culvert 44:**
Culvert - 1952
Structure No. 300271004406031
Length: 12
Under Clearance: 7.0'
Facility Carried: VT108
Bridge Type: MULTIPLATE PIPE ARCH
Features Intersected: BEAVER MEADOW BROOK
Maintenance: State
- Culvert 45:**
Culvert - 1952
Structure No. 300271004506031
Length: 12
Under Clearance: 7.5'
Facility Carried: VT108
Bridge Type: MULTIPLATE PIPE ARCH
Features Intersected: BROOK / CATTLE PASS
Maintenance: State
- Bridge 46:**
Slab - 1952
Structure No. 200027004606032
Length: 25'
Width: 30.0'
Facility Carried: VT 00108 ML
Bridge Type: CONCRETE SLAB
Features Intersected: BROOK AND CATTLE PASS
Surface: Bituminous
Maintenance/Ownership: State
- Bridge 47:**
Stringer/multi-beam or girder - 1952
Structure No. 200027004706032
Length: 54'
Width: 30.3'
Facility Carried: VT 00108 ML
Bridge Type: ROLLED BEAM
Features Intersected: THE BRANCH
Surface: Bituminous
Maintenance/Ownership: State
- Bridge 48:**
Stringer/multi-beam or girder - 1998
Structure No. 200027004806032
Length: 76'
Width: 32.7'
Facility Carried: VT 00108 ML
Bridge Type: WELDED PLATE GIRDER
Features Intersected: TYLER BRANCH
Surface: Bituminous
Maintenance/Ownership: State
- Bridge 50:**
Stringer/multi-beam or girder - 1970
Structure No. 200027005006032
Length: 245'
Width: 29.8'
Facility Carried: VT 00108 ML
Bridge Type: 2-SP-CONT WELDED GDR
Features Intersected: MISSISQUOI RIVER
Surface: Bituminous
Maintenance/Ownership: Town
- Culvert 51:**
Culvert - 2012
Structure No. 300305005106031
Length: 10'
Under Clearance: 8.0'
Facility Carried: VT108
Bridge Type: RC BOX (Segmental)
Features Intersected: GIDDINGS BROOK
Maintenance: Town

Historic Projects Unknown, Retreatment, Resurface, Bituminous Mix, Skinny Mix, Bituminous Seal Bituminous Concrete, Bituminous Macadam, Cold Plane and Bituminous Concrete, Concrete, Surface Treated Gravel, Plant Mix, Reclaimed Base and Bituminous Concrete	Functional Class 1- Interstate System, 2- Other Freeways and Expressways, 3- Principal Arterial, 4- Minor Arterial, 5- Major Collector, 6- Minor Collector	Curves Left, Right Grades grade up, grade down	Road Widths (ft) Traffic Counters (counter ID)	AAADT (count) Crash Locations Fatal, Injury, Property Damage Only, Unknown Crash Type	Mileage by Functional Class By Sheet 027-1 4 - Minor Arterial, 0305 5 - Major Collector, 4.901, 1.001	Mileage by Town By Sheet ENOSBURG - V108-0603, Ghost Section - (VT-105, MM 0.699 to 1.203), 5.902 of 5.902	DISTRICT 8	TOWN ENOSBURG	Date: 11/15/16	ROUTE VT-108 ETE mileage: 32.127 to 38.029
Page Total Mileage: 5.902 mi						Page Total Mileage: 5.902 mi	1 of 1 TWN mileage: 0.0 to 5.902			

For More Information Contact - Vermont Agency of Transportation, Policy, Planning and Intermodal Development Division - Mapping Section, 1 National Life Drive, Montpelier, VT 05633-5001 Telephone: 802-828-2600.