

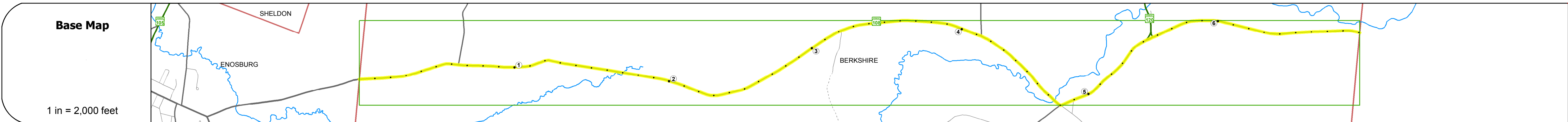
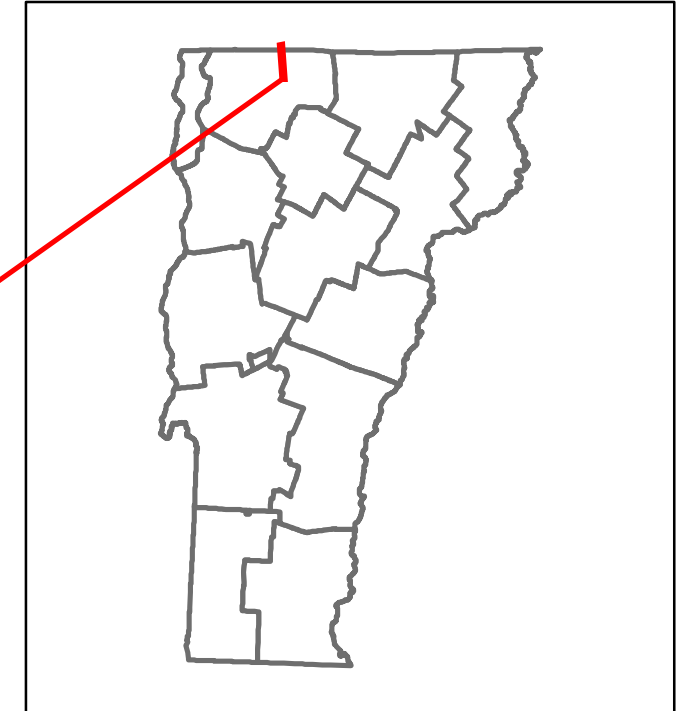


Route Log and Progress Chart

DRAFT

Please Note: Errors and Omissions May Exist.
Contact the VTrans Mapping Section with questions or concerns.



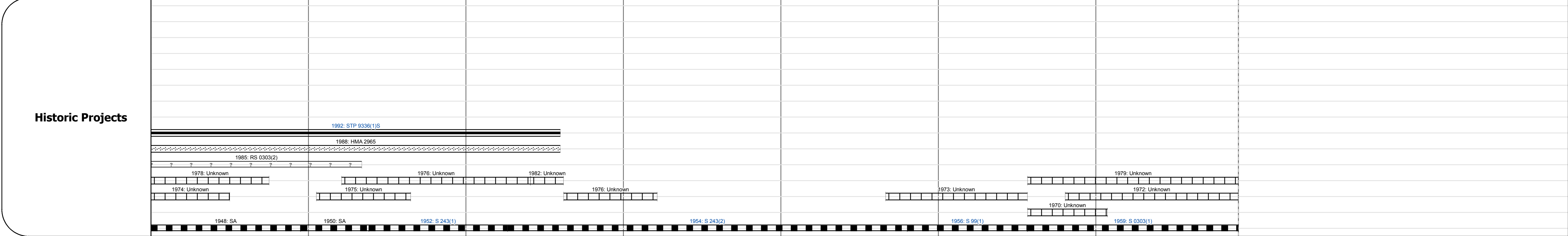

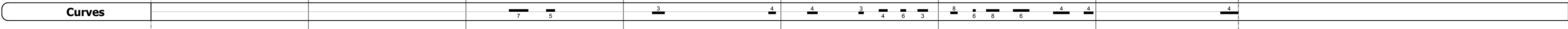
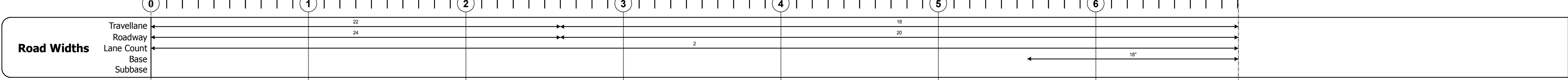
DISTRICT	TOWN	ROUTE
8	BERKSHIRE	VT-108



STRUCTURE DESCRIPTIONS

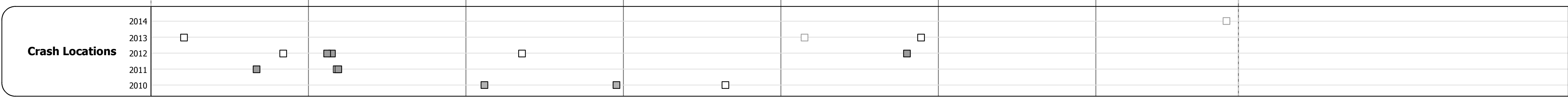
Culvert 52:
Culvert - 1949
Structure No. 300305005206021
Length: 6'
Under Clearance: 3.5'
Facility Carried: VT108
Bridge Type: ACCMPA
Features Intersected: BROOK
Maintenance: State

Bridge 57:
Stringer/multi-beam or girder - 1954
Structure No. 200305005706022
Length: 79'
Width: 27.0'
Facility Carried: VT 00108 ML
Bridge Type: ROLLED BEAM
Features Intersected: PIKE RIVER
Maintenance/Ownership: State



AADT Counts

Year	Station 0.000 - 0.200	Station 0.200 - 0.400	Station 0.400 - 0.600	Station 0.600 - 0.800	Station 0.800 - 1.000
2014	990	610	810	320	320
2013	990	600	790	320	320
2012	980	590	780	310	310
2011	1200	580	780	310	310
2010	1400	560	780	310	310



Historic Projects Unknown, Retreatment, Resurface, Bituminous Mix, Skinny Mix, Bituminous Seal Bituminous Concrete, Surface Treated Gravel, Cold Plane and Bituminous Concrete, Concrete, Reclaimed Base and Bituminous Concrete	Functional Class 1 - Interstate System, 2 - Other Freeways and Expressways, 3 - Principal Arterial, 4 - Minor Arterial, 5 - Major Collector, 6 - Minor Collector	Curves Left (degrees), Right Grades grade up, grade down	Road Widths (ft) Traffic Counters (counter ID)	Crash Locations Fatal, Property Damage Only, Injury, Unknown Crash Type	Mileage by Functional Class By Sheet 0305 5 - Major collector 6.905 Page Total Mileage: 6.905 mi	Mileage by Town By Sheet BERKSHIRE - V108-0602 6.905 of 6.905 Page Total Mileage: 6.905 mi	DISTRICT 8	TOWN BERKSHIRE	Date: 11/15/16 1 of 1 TWN mileage: 0.0 to 6.905	ROUTE VT-108 ETE mileage: 38.029 to 44.934
---	--	---	---	---	--	--	----------------------	--------------------------	---	---