



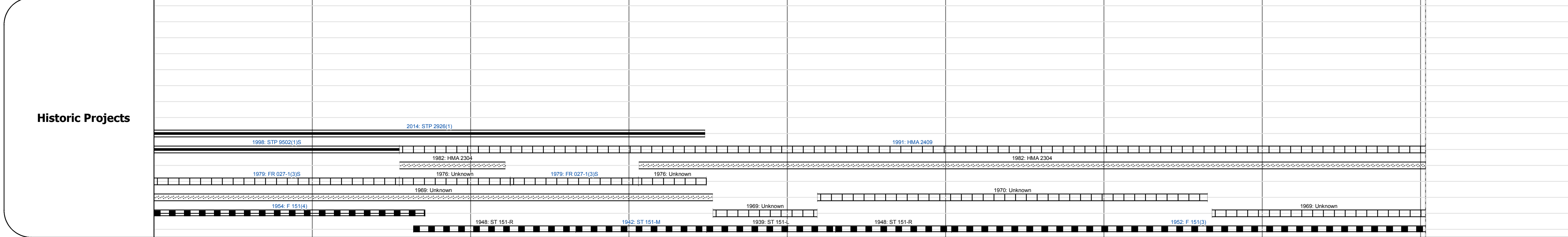
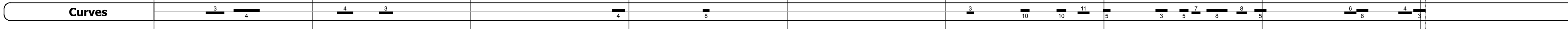
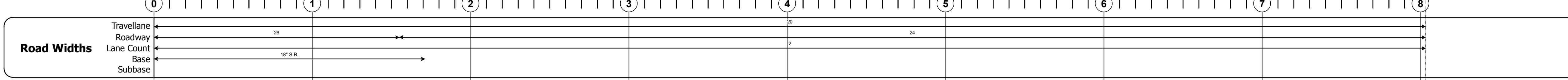
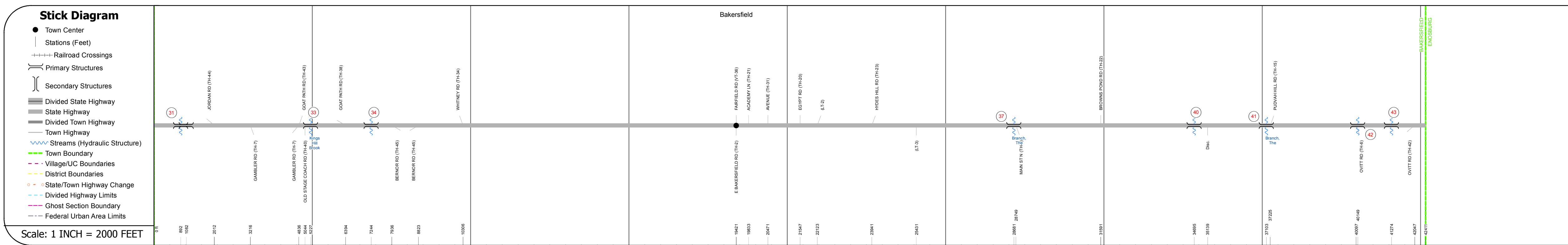
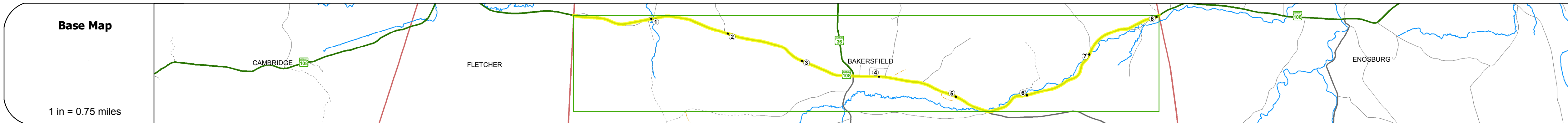
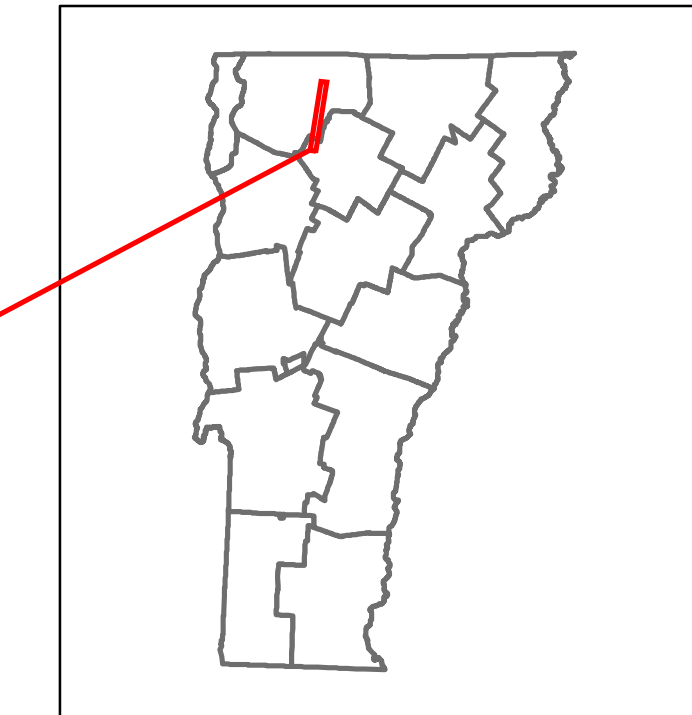


Route Log and Progress Chart

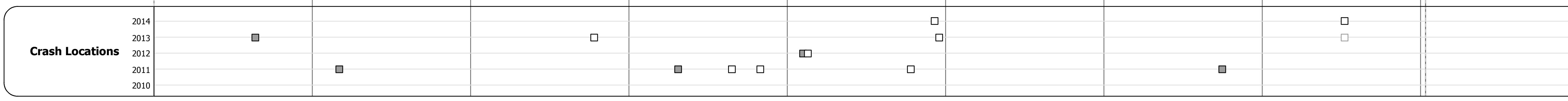
DRAFT

Please Note: Errors and Omissions May Exist.
Contact the VTrans Mapping Section with questions or concerns.

DISTRICT	TOWN	ROUTE
8	BAKERSFIELD	VT-108



Year	Station 0-1	Station 1-2	Station 2-3	Station 3-4	Station 4-5	Station 5-6	Station 6-7	Station 7-8
2014	950				1700			1300
2013	980				1700			1300
2012	1000				1800			1300
2011	1100				1900			1400
2010	1200				2000			1400



STRUCTURE DESCRIPTIONS

- Culvert 31:** 1954, Structure No. 300271003106011, Length: 12, Under Clearance: 8.0', Facility Carried: VT108, Bridge Type: COMB. RIGID FRAME+BOX, Features Intersected: BROOK, Maintenance: State
- Bridge 33:** 1954, Structure No. 300271003306011, Length: 14, Under Clearance: 12.0', Facility Carried: VT108, Bridge Type: CONCRETE RIGID FRAME, Features Intersected: KINGS HILL BROOK, Maintenance: State
- Culvert 34:** 1954, Structure No. 300271003406011, Length: 7, Under Clearance: 6.0', Facility Carried: VT108, Bridge Type: RC PIPE, Features Intersected: CATTLE PASS, Maintenance: State
- Bridge 37:** 1952, Structure No. 200027003706012, Length: 25, Width: 25.7, Facility Carried: VT 00108 ML, Bridge Type: CONCRETE SLAB, Features Intersected: THE BRANCH, Surface: Bituminous, Maintenance/Ownership: State
- Culvert 40:** 1952, Structure No. 300271004006011, Length: 7, Under Clearance: 6.0', Facility Carried: VT108, Bridge Type: R.C. ROUND PIPE, Features Intersected: BROOK, Maintenance: State
- Bridge 41:** 1952, Structure No. 200027004106012, Length: 34, Width: 30.7, Facility Carried: VT 00108 ML, Bridge Type: CONCRETE T-BEAM, Features Intersected: THE BRANCH, Surface: Bituminous, Maintenance/Ownership: State
- Culvert 42:** 1952, Structure No. 300271004206011, Length: 7, Under Clearance: 6.0', Facility Carried: VT108, Bridge Type: CONCRETE ROUND PIPE, Features Intersected: CATTLE PASS, Maintenance: State
- Culvert 43:** 1952, Structure No. 300271004306011, Length: 7, Under Clearance: 6.0', Facility Carried: VT108, Bridge Type: CONCRETE ROUND PIPE, Features Intersected: CATTLE PASS, Maintenance: State

Historic Projects Unknown, Retreatment, Resurface, Bituminous Mix, Skinny Mix, Bituminous Seal Bituminous Concrete, Cold Plane and Bituminous Concrete, Concrete, Surface Treated Gravel, Plant Mix, Reclaimed Base and Bituminous Concrete	Functional Class 1- Interstate System, 2- Other Freeways and Expressways, 3- Principal Arterial, 4- Minor Arterial, 5- Major Collector, 6- Minor Collector	Curves Left (segreg), Right Grades grade up, grade down	Road Widths (ft) Traffic Counters (counter ID)	AAADT (count)	Crash Locations Fatal, Injury, Property Damage Only, Unknown Crash Type	Mileage by Functional Class By Sheet 027-1 4 - Minor Arterial 8.032	Mileage by Town By Sheet BAKERSFIELD - V108-0601 8.032 of 8.032	DISTRICT 8	TOWN BAKERSFIELD	Date: 11/15/16	ROUTE VT-108 ETE mileage: 24.095 to 32.127
Speed Zones 25, 30, 35, 40, 45, 50, 55, 60, 65						Page Total Mileage: 8.032 mi	Page Total Mileage: 8.032 mi	1 of 1 TWN mileage: 0.0 to 8.032			