

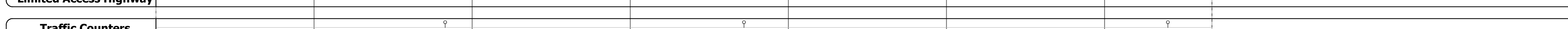





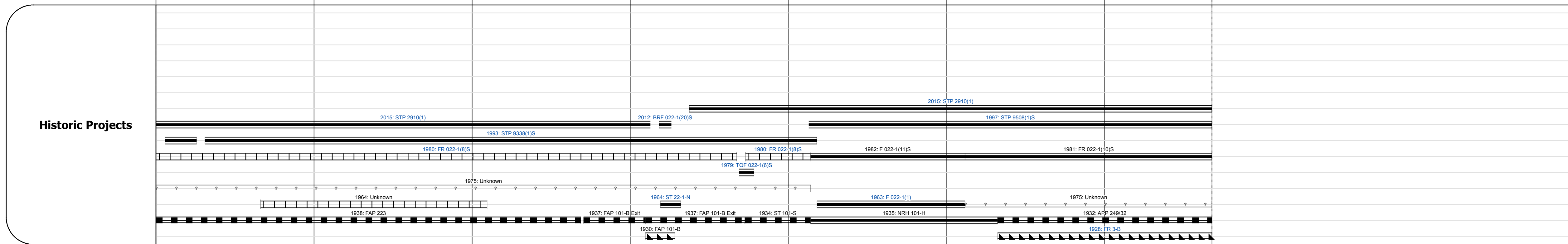

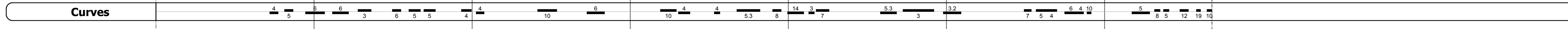
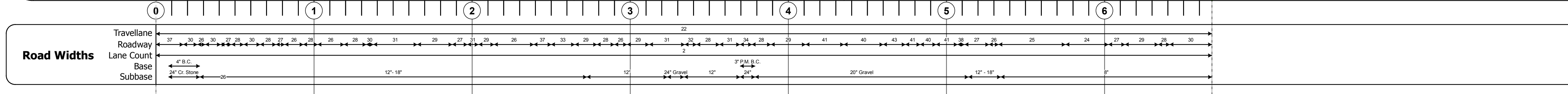
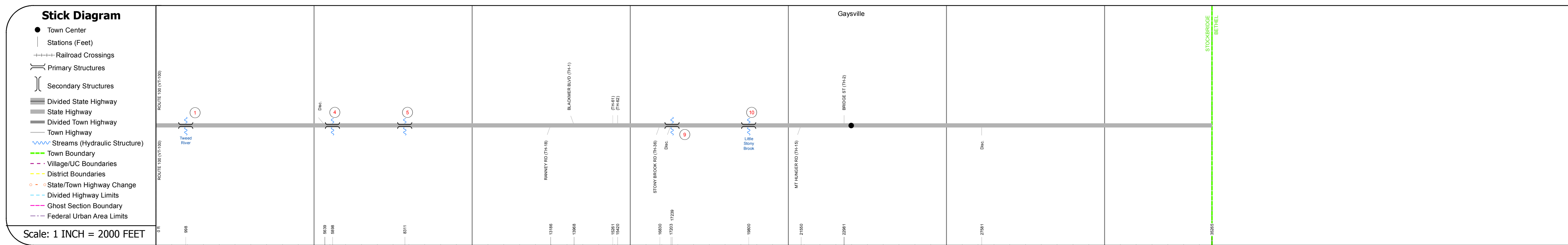
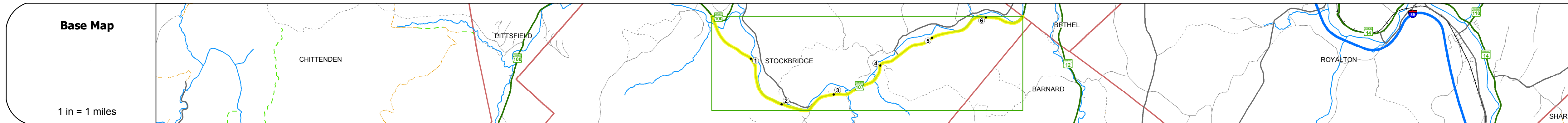
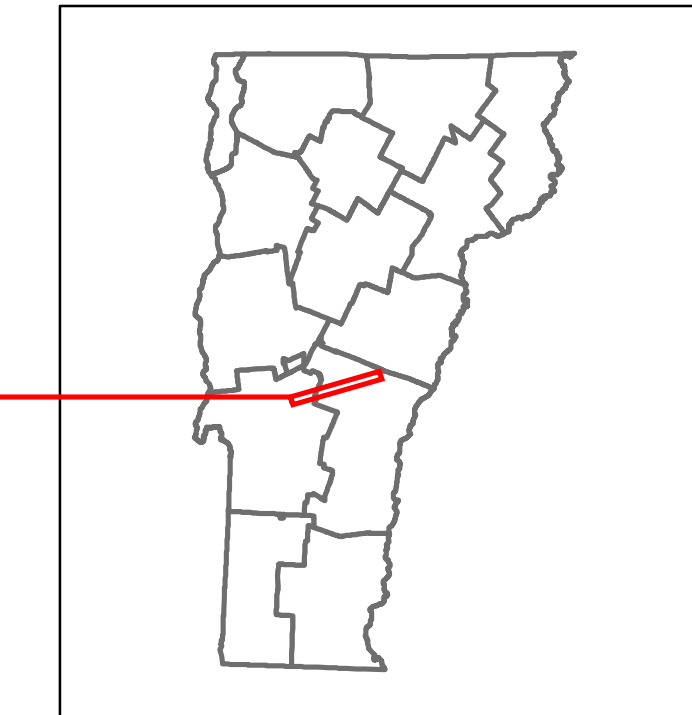


Route Log and Progress Chart

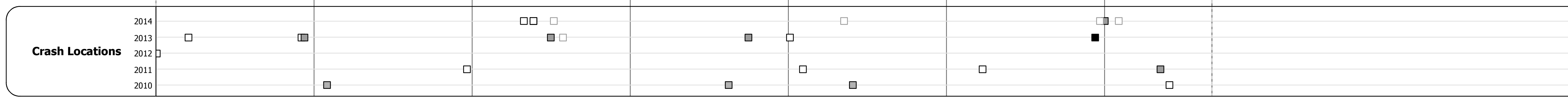
DRAFT

Please Note: Errors and Omissions May Exist.
Contact the VTrans Mapping Section with questions or concerns.

DISTRICT	TOWN	ROUTE
4	STOCKBRIDGE	VT-107



Year	Station 0-1	Station 1-2	Station 2-3	Station 3-4	Station 4-5	Station 5-6
2014		2400		3400		3700
2013		2600		3400		3700
2012		2700		3400		3800
2011		2700		3400		3800
2010		2700		3400		3800



STRUCTURE DESCRIPTIONS

Bridge 1:
Stringer/multi-beam or girder - 1992
Structure No. 200022000114192
Length: 198'
Width: 38.6'
Facility Carried: VT 00107 ML
Bridge Type: 2 SP CONT WELDED GIR
Features Intersected: TWEEED RIVER
Surface: Bituminous
Maintenance/Ownership: State

Culvert 4:
Culvert - 1937
Structure No. 300221000414191
Length: 8'
Under Clearance: 4.5'
Facility Carried: VT 107
Bridge Type: RC BOX
Features Intersected: BROOK
Maintenance: State

Culvert 5:
Culvert - 2011
Structure No. 300221000514191
Length: 8'
Under Clearance: 6.0'
Facility Carried: VT 107
Bridge Type: SEG. RC BOX
Features Intersected: BROOK
Maintenance: State

Bridge 9:
Stringer/multi-beam or girder - 2012
Structure No. 200022000914192
Length: 154'
Width: 30.5'
Facility Carried: VT 00107 ML
Bridge Type: CURV PLATE GIRDER
Features Intersected: STONY BROOK
Surface: Bituminous
Maintenance/Ownership: State

Bridge 10:
Tee Beam - 1934
Structure No. 200022001014192
Length: 38'
Width: 37.31'
Facility Carried: VT 00107 ML
Bridge Type: CONCRETE T-BEAM
Features Intersected: LITTLE STONY BROOK
Surface: Bituminous
Maintenance/Ownership: State

Historic Projects	Functional Class	Curves	Road Widths	AAADT	Mileage by Functional Class By Sheet	Mileage by Town By Sheet	DISTRICT	TOWN	Date: 11/15/16	ROUTE
<ul style="list-style-type: none"> Unknown Bituminous Concrete Retreatment Resurface Bituminous Mix Skinny Mix Bituminous Seal 	<ul style="list-style-type: none"> 1 - Interstate System 2 - Other 3 - Principal Arterial 4 - Minor Arterial 5 - Major Collector 6 - Minor Collector 	<ul style="list-style-type: none"> Left (segreg) Right grade up grade down 	<ul style="list-style-type: none"> (ft) counter ID 	<ul style="list-style-type: none"> count Fatal Injury Property Damage Only Unknown Crash Type 	022-1 4 - Minor Arterial 6.679	STOCKBRIDGE - V107-1419 6.679 of 6.679	4	STOCKBRIDGE	1 of 1 TWN mileage: 0.0 to 6.679	VT-107 ETE mileage: 0.0 to 6.679
					Page Total Mileage: 6.679 mi	Page Total Mileage: 6.679 mi				