



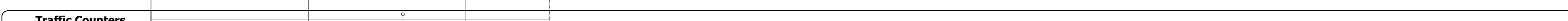


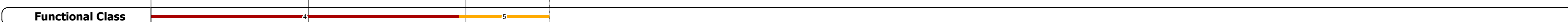





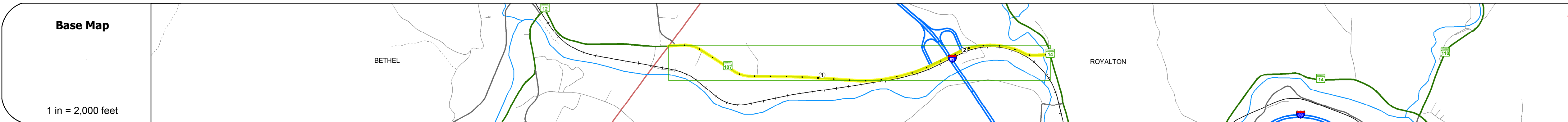
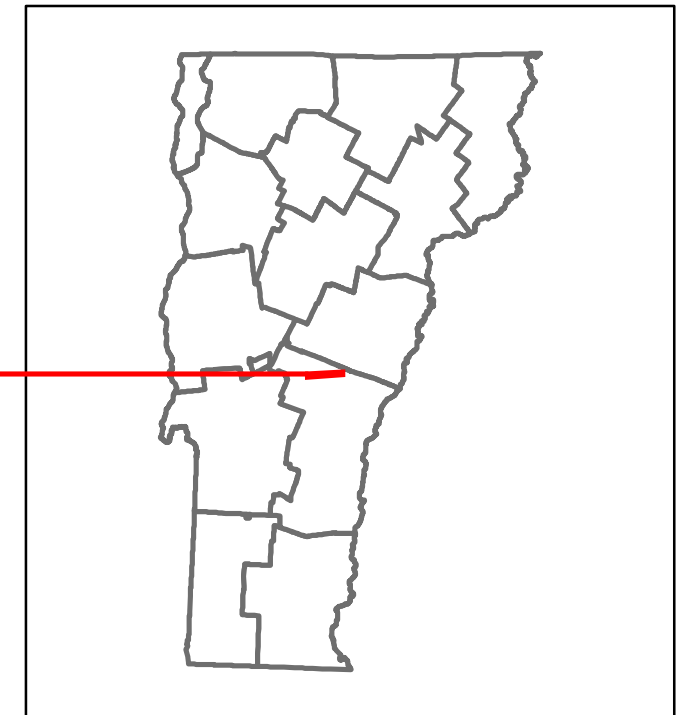


# Route Log and Progress Chart

**DRAFT**

Please Note: Errors and Omissions May Exist.  
Contact the VTrans Mapping Section with questions or concerns.

|          |          |        |
|----------|----------|--------|
| DISTRICT | TOWN     | ROUTE  |
| 4        | ROYALTON | VT-107 |



## STRUCTURE DESCRIPTIONS

- Culvert 18:**  
Culvert - 1956  
Structure No. 300221001814161  
Length: 7'  
Under Clearance: 7.0'  
Facility Carried: VT107  
Bridge Type: ACCGMP  
Features Intersected: BROOK  
Maintenance: State
- Culvert 20:**  
Culvert - 1969  
Structure No. 300221002014161  
Length: 6'  
Under Clearance: 6.0'  
Facility Carried: VT107  
Bridge Type: ACCGMP  
Features Intersected: BROOK  
Maintenance: State
- Bridge 20S:**  
Stringer/multi-beam or girder - 1968  
Structure No. 200089026S14162  
Length: 917'  
Width: 30.0'  
Under Clearance: 16.5'  
Facility Carried: 1 00089 ML  
Bridge Type: 6 SP CONT GIRDER  
Features Intersected: 1 89 OVER WR+NECR+107  
Surface: Bituminous  
Maintenance/Ownership: State
- Bridge 20N:**  
Stringer/multi-beam or girder - 1968  
Structure No. 200089026N14162  
Length: 917'  
Width: 30.0'  
Under Clearance: 17.5'  
Facility Carried: 1 00089 ML  
Bridge Type: 6 SP CONT GIRDER  
Features Intersected: 1 89 OVER WR+NECR+107  
Surface: Bituminous  
Maintenance/Ownership: State
- Bridge 21:**  
Stringer/multi-beam or girder - 1937  
Structure No. 200150002114162  
Length: 148'  
Width: 30.0'  
Facility Carried: VT 00107 ML  
Bridge Type: 3 SP ROLLED BEAM  
Features Intersected: 2ND BRANCH WHITE R.  
Surface: Bituminous  
Maintenance/Ownership: State

|  |  |  |   |                        |   |  |   |   |                       |                        |
|--|--|--|---|------------------------|---|--|---|---|-----------------------|------------------------|
| <b>Historic Projects</b><br><ul style="list-style-type: none"> <li>Unknown</li> <li>Retreatment</li> <li>Resurface</li> <li>Bituminous Mix</li> <li>Skinny Mix</li> <li>Bituminous Seal</li> </ul> | <b>Functional Class</b><br><ul style="list-style-type: none"> <li>1 - Interstate System</li> <li>2 - Other Freeways and Expressways</li> <li>3 - Principal Arterial</li> <li>4 - Minor Arterial</li> <li>5 - Major Collector</li> <li>6 - Minor Collector</li> </ul> | <b>Curves</b><br><ul style="list-style-type: none"> <li>Left (degrees)</li> <li>Right</li> </ul> | <b>Road Widths</b><br>(ft)              | <b>AADT</b><br>(count) | <b>Mileage by Functional Class By Sheet</b><br>022-1 4 - Minor Arterial 1.957<br>0150 5 - Major Collector 0.573 | <b>Mileage by Town By Sheet</b><br>ROYALTON - V107-1416 2.53 of 2.53 | <b>DISTRICT</b><br>4                      | <b>TOWN</b><br>ROYALTON                 | <b>Date:</b> 11/15/16 | <b>ROUTE</b><br>VT-107 |
| <b>Crash Locations</b><br><ul style="list-style-type: none"> <li>Fatal</li> <li>Injury</li> <li>Property Damage Only</li> <li>Unknown Crash Type</li> </ul>  | <b>Speed Zones</b><br>25 30 35 40 45 50 55 60 65   | <b>Grades</b><br><ul style="list-style-type: none"> <li>grade up</li> <li>grade down</li> </ul>  | <b>Traffic Counters</b><br>(counter ID) | <b>Crash Locations</b> | <b>Page Total Mileage:</b> 2.530 mi   | <b>Page Total Mileage:</b> 2.53 mi                                   | <b>1 of 1</b><br>TWN mileage: 0.0 to 2.53 | <b>ETE mileage:</b><br>10.952 to 13.482 |                       |                        |