

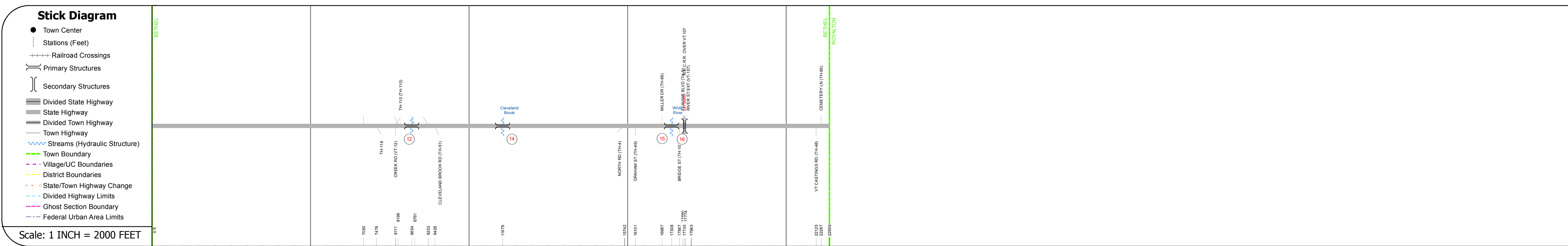
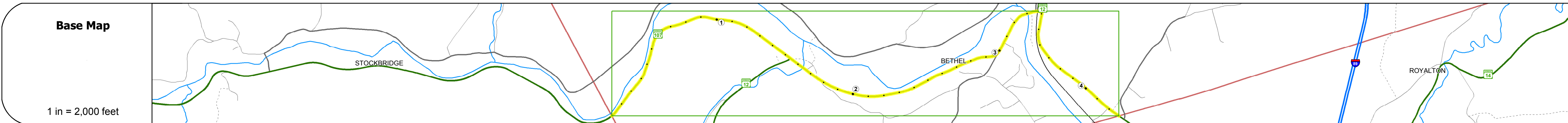
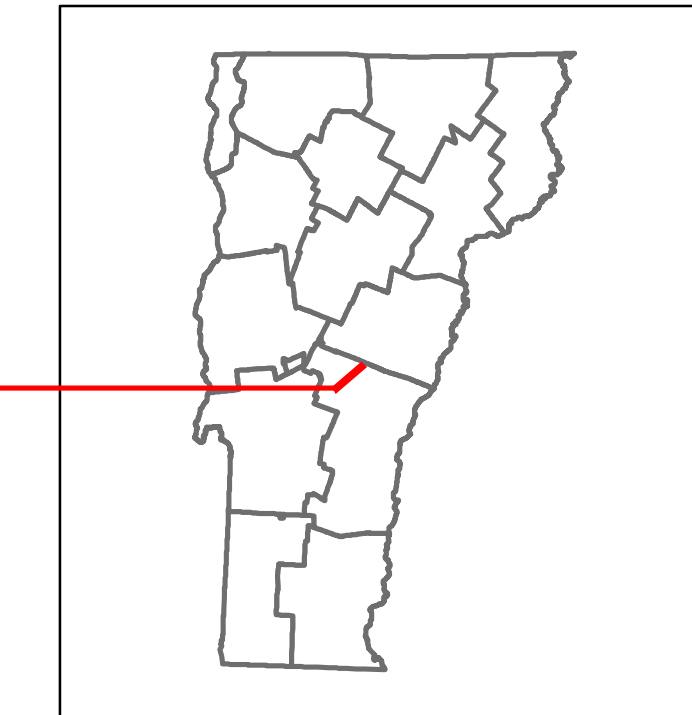


# Route Log and Progress Chart

**DRAFT**




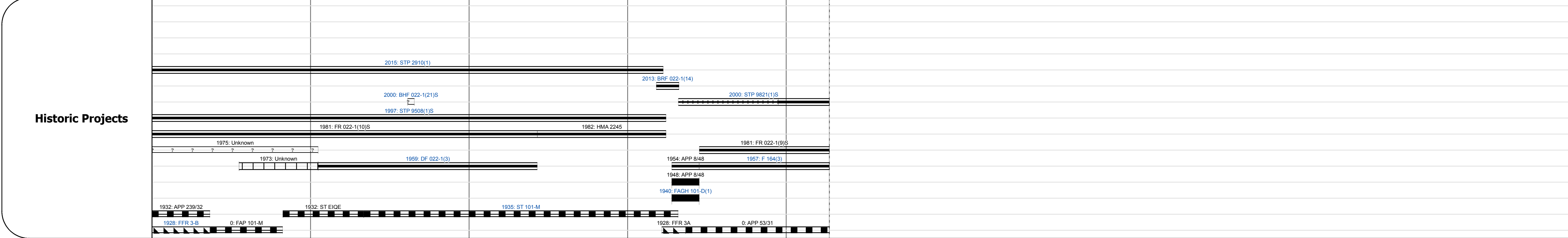
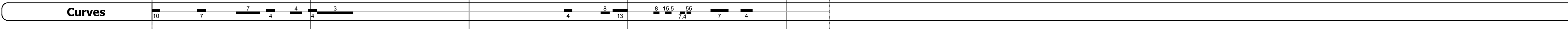
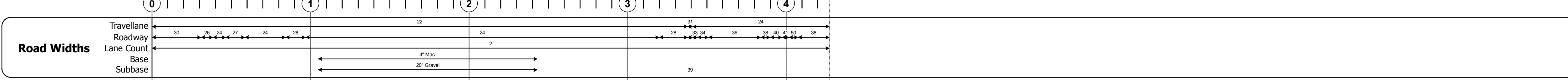
Please Note: Errors and Omissions May Exist.  
Contact the VTrans Mapping Section with questions or concerns.

DISTRICT	TOWN	ROUTE
4	BETHEL	VT-107

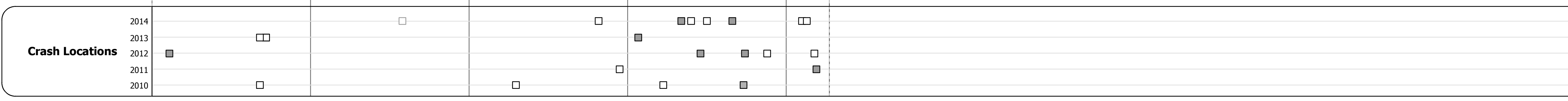


### STRUCTURE DESCRIPTIONS

- Bridge 12:**  
Stringer/multi-beam or girder - 1959  
Structure No. 200022001214042  
Length: 168'  
Width: 31.0'  
Facility Carried: VT 00107 ML  
Bridge Type: 2 SP ROLLED BEAM  
Features Intersected: LOCUST CREEK  
Surface: Bituminous  
Maintenance/Ownership: State
- Culvert 14:**  
Culvert - 1959  
Structure No. 300221001414041  
Length: 12'  
Under Clearance: 8.0'  
Facility Carried: VT 107  
Bridge Type: MULTIPLATE PIPE ARCH  
Features Intersected: CLEVELAND BROOK  
Maintenance: State
- Bridge 15:**  
Truss - thru - 2013  
Structure No. 200022001514042  
Length: 320'  
Height: 15.5'  
Width: 28.0'  
Facility Carried: VT 00107 ML  
Bridge Type: STEEL THRU TRUSS  
Features Intersected: WHITE RIVER  
1  
Surface: Bituminous  
Maintenance/Ownership: State
- Bridge 16:**  
Stringer/multi-beam or girder - 1940  
Structure No. 200022001614042  
Length: 41'  
Height: 0.0'  
Facility Carried: RAILROAD  
Bridge Type: ROLLED BEAM  
Features Intersected: N.E.C.R.R. OVER VT.107



Year	Section 1	Section 2	Section 3	Section 4
2014	3700	4300	4300	7300
2013	3800	4400	5000	7400
2012	3900	4500	5800	7400
2011	3900	4500	5800	7400
2010	3800	4400	5700	7300



<b>Historic Projects</b> Unknown, Retreatment, Resurface, Bituminous Mix, Skinny Mix, Bituminous Seal Bituminous Concrete, Surface Treated Gravel, Cold Plane and Bituminous Concrete, Concrete, Reclaimed Base and Bituminous Concrete	<b>Functional Class</b> 1- Interstate System, 2- Other Freeways and Expressways, 3- Principal Arterial, 4- Minor Arterial, 5- Major Collector, 6- Minor Collector	<b>Curves</b> Left (segreg), Right <b>Grades</b> grade up, grade down	<b>Road Widths</b> (ft) <b>Traffic Counters</b> (counter ID)	<b>AAADT</b> (count)	<b>Crash Locations</b> Fatal, Injury, Property Damage Only, Unknown Crash Type	<b>Mileage by Functional Class By Sheet</b> 022-1 4 - Minor Arterial 4.273	<b>Mileage by Town By Sheet</b> BETHEL - V107-1404 4.273 of 4.273	<b>DISTRICT</b> 4	<b>TOWN</b> BETHEL	<b>Date:</b> 11/15/16	<b>ROUTE</b> VT-107 ETE mileage: 6.679 to 10.952
						Page Total Mileage: 4.273 mi	Page Total Mileage: 4.273 mi				

For More Information Contact - Vermont Agency of Transportation, Policy, Planning and Intermodal Development Division - Mapping Section, 1 National Life Drive, Montpelier, VT 05633-5001 Telephone: 802-828-2600.