





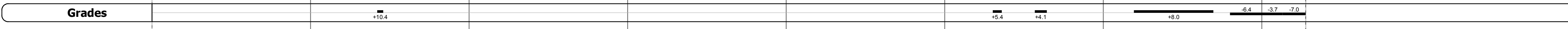
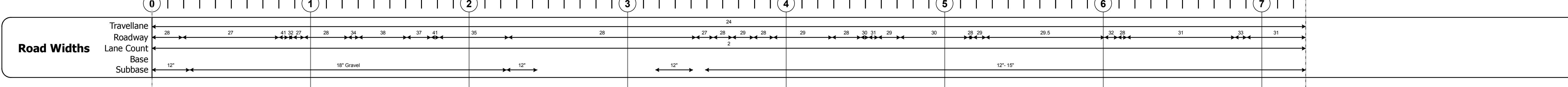
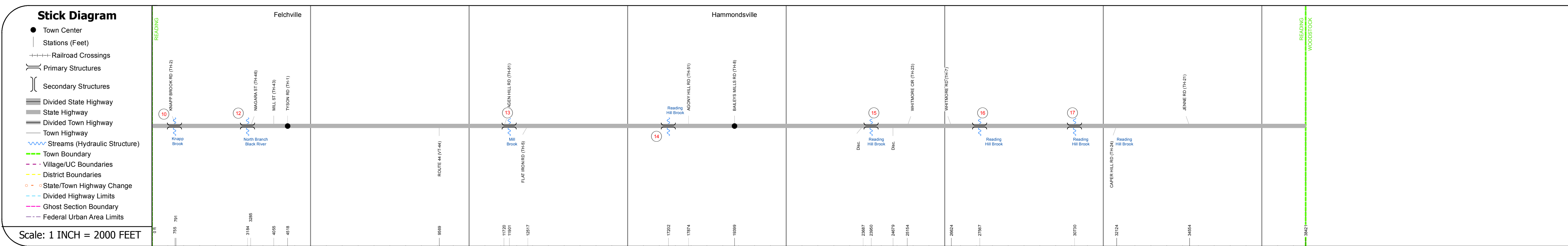
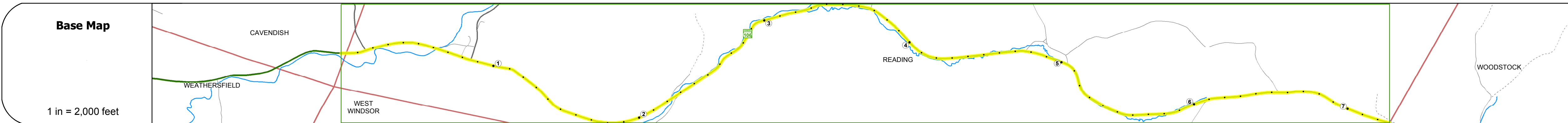
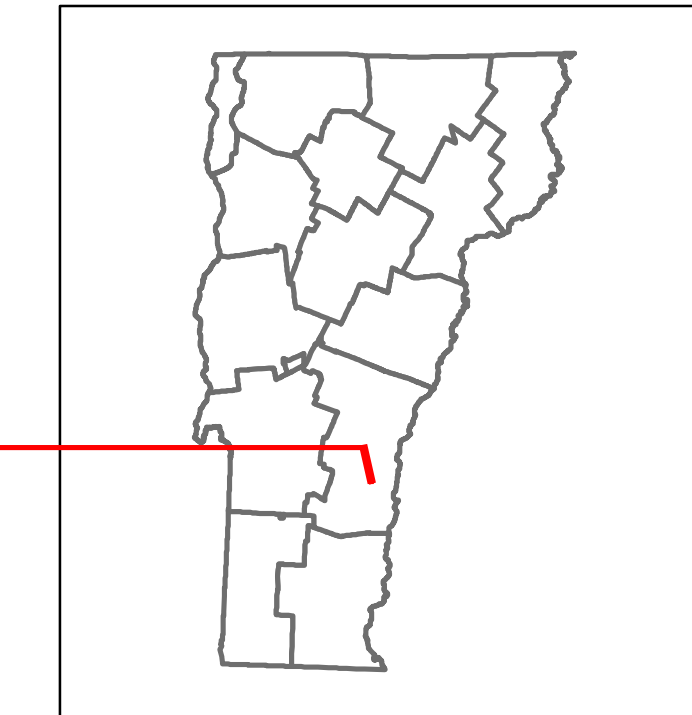
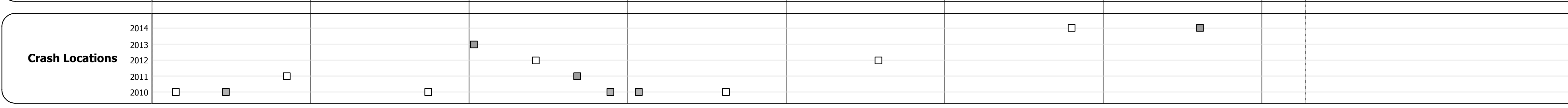


|          |         |        |
|----------|---------|--------|
| DISTRICT | TOWN    | ROUTE  |
| 4        | READING | VT-106 |



| Year | Station 0-1 | Station 1-2 | Station 2-3 | Station 3-4 | Station 4-5 | Station 5-6 | Station 6-7 |
|------|-------------|-------------|-------------|-------------|-------------|-------------|-------------|
| 2014 | 1400        | 1500        | 1300        | 1100        |             |             | 1000        |
| 2013 | 1500        | 1600        | 1400        | 1100        |             |             | 1000        |
| 2012 | 1500        | 1600        | 1400        | 1200        |             |             | 1000        |
| 2011 | 1500        | 1600        | 1400        | 1200        |             |             | 1000        |
| 2010 | 1500        | 1600        | 1400        | 1200        |             |             | 1000        |



### STRUCTURE DESCRIPTIONS

**Bridge 10:**  
Slab - 1950  
Structure No. 300151001014141  
Length: 18'  
Width: 30.6'  
Under Clearance: 7.0'  
Facility Carried: VT 106  
Bridge Type: CONCRETE SLAB  
Features Intersected: KNAPP BROOK  
Surface: Bituminous  
Maintenance: State

**Bridge 12:**  
Stringer/multi-beam or girder - 1940  
Structure No. 200151001214142  
Length: 54'  
Width: 27.0'  
Facility Carried: VT 00106 ML  
Bridge Type: ROLLED BEAM  
Features Intersected: N. BR. BLACK RIVER  
Surface: Bituminous  
Maintenance/Ownership: State

**Bridge 13:**  
Stringer/multi-beam or girder - 1949  
Structure No. 200151001314142  
Length: 89'  
Width: 29.9'  
Facility Carried: VT 00106 ML  
Bridge Type: ROLLED BEAM  
Features Intersected: MILL BROOK  
Surface: Bituminous  
Maintenance/Ownership: State

**Bridge 14:**  
Slab - 1949  
Structure No. 300106001414141  
Length: 20'  
Width: 30.6'  
Under Clearance: 6.0'  
Facility Carried: VT 106  
Bridge Type: CONCRETE SLAB  
Features Intersected: READING HILL BROOK  
Surface: Bituminous  
Maintenance: State

**Culvert 15:**  
Culvert - 1957  
Structure No. 300151001514141  
Length: 14'  
Under Clearance: 8.0'  
Facility Carried: VT 106  
Bridge Type: MULTIPLATE PIPE ARCH  
Features Intersected: READING HILL BROOK  
Maintenance: State

**Culvert 16:**  
Culvert - 1957  
Structure No. 300151001614141  
Length: 14'  
Under Clearance: 6.0'  
Facility Carried: VT 106  
Bridge Type: MULTIPLATE ARCH  
Features Intersected: READING HILL BROOK  
Maintenance: State

**Culvert 17:**  
Culvert - 1957  
Structure No. 300151001714141  
Length: 8'  
Under Clearance: 8.0'  
Facility Carried: VT 106  
Bridge Type: MULTIPLATE PIPE ARCH  
Features Intersected: READING HILL BROOK  
Maintenance: State

|  |  |  |                            |   |   |   |   |                                     |                        |                       |  |
|--|--|--|----------------------------|---|---|---|---|-------------------------------------|------------------------|-----------------------|--|
| <b>Historic Projects</b><br><ul style="list-style-type: none"> <li>Unknown</li> <li>Retreatment</li> <li>Resurface</li> <li>Bituminous Mix</li> <li>Skinny Mix</li> <li>Bituminous Seal</li> </ul> | <b>Functional Class</b><br><ul style="list-style-type: none"> <li>1 - Interstate System</li> <li>2 - Other Freeways and Expressways</li> <li>3 - Principal Arterial</li> <li>4 - Minor Arterial</li> <li>5 - Major Collector</li> <li>6 - Minor Collector</li> </ul> | <b>Curves</b><br><ul style="list-style-type: none"> <li>Left</li> <li>Right</li> </ul> | <b>Road Widths</b><br>(ft) | <b>Traffic Counters</b><br>(counter ID) | <b>Crash Locations</b><br><ul style="list-style-type: none"> <li>Fatal</li> <li>Injury</li> <li>Property Damage Only</li> <li>Unknown Crash Type</li> </ul> | <b>Mileage by Functional Class By Sheet</b><br>0151 5 - Major collector 7.277 | <b>Mileage by Town By Sheet</b><br>READING - V106-1414 7.277 of 7.277 | <b>DISTRICT</b><br>4                | <b>TOWN</b><br>READING | <b>Date:</b> 11/15/16 | <b>ROUTE</b><br>VT-106<br>ETE mileage: 11.453 to 18.73 |
| <b>Speed Zones</b><br>25 30 35 40 45 50 55 60 65   |  |  |                            |   |   | <b>Page Total Mileage: 7.277 mi</b>   |   | <b>Page Total Mileage: 7.277 mi</b> |                        |                       |  |