


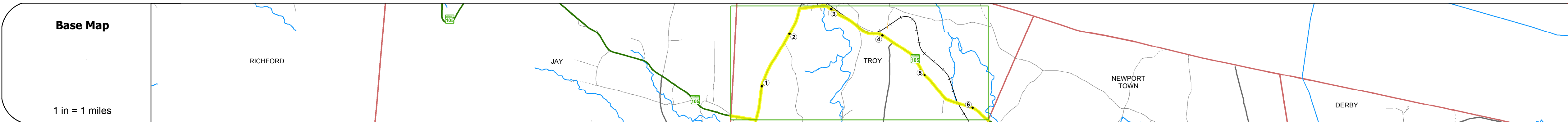
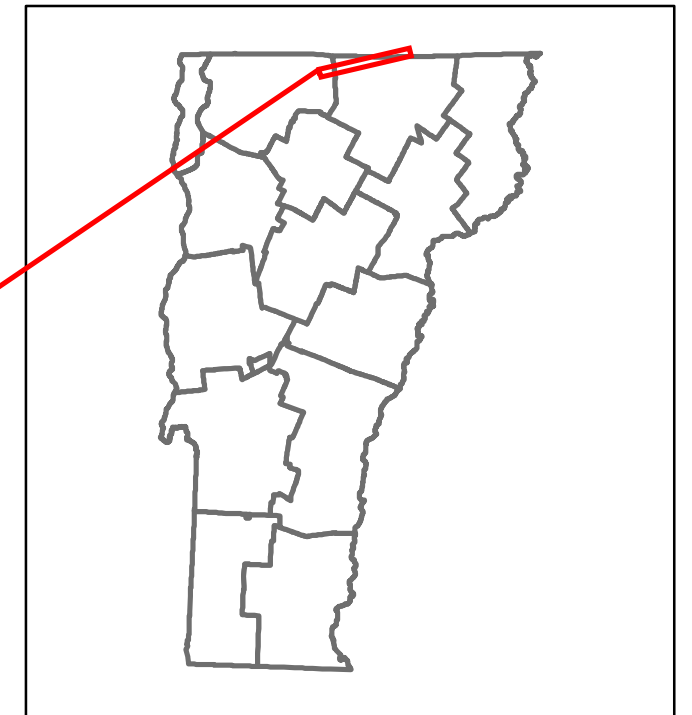


Route Log and Progress Chart

DRAFT


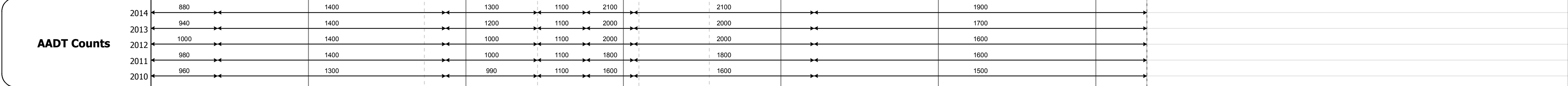




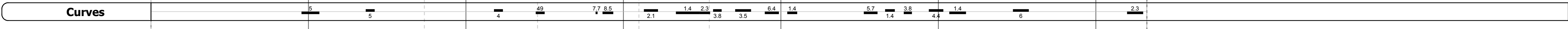
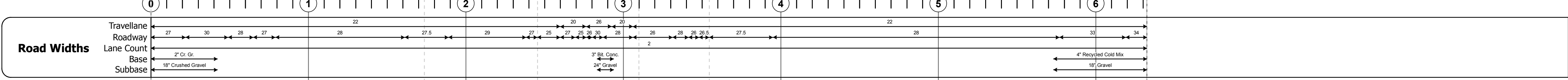
Please Note: Errors and Omissions May Exist.
Contact the VTrans Mapping Section with questions or concerns.

DISTRICT	TOWN	ROUTE
9	TROY	VT-105



STRUCTURE DESCRIPTIONS

Bridge 54:
Stringer/multi-beam or girder - 1994
Structure No: 200034005410172
Length: 162'
Width: 31.6'
Facility Carried: VT 00105 ML
Bridge Type: WELDED PLATE GIRDER
Features Intersected: MISSISSQUOI RIVER
Surface: Bituminous
Maintenance/Ownership: Town



Historic Projects Unknown, Retreatment, Resurface, Bituminous Mix, Skinny Mix, Bituminous Seal Bituminous Concrete, Surface Treated Gravel, Cold Plane and Bituminous Concrete, Reclaimed Base and Bituminous Concrete, Concrete, Gravel	Functional Class 1- Interstate System, 2- Other Freeways and Expressways, 3- Principal Arterial, 4- Minor Arterial, 5- Major Collector, 6- Minor Collector	Curves Left (segreg), Right Grades grade up (segreg), grade down	Road Widths (ft) Traffic Counters (counter ID)	AADT (count) Crash Locations Fatal, Property Damage Only, Injury, Unknown Crash Type	Mileage by Functional Class By Sheet 034-2 4 - Minor Arterial 6.325	Mileage by Town By Sheet TROY - V105-1017 6.325 of 6.325	DISTRICT 9	TOWN TROY	Date: 11/15/16 Page: 1 of 1 TWN mileage: 0.0 to 6.325	ROUTE VT-105 ETE mileage: 43.214 to 49.539	
Indicated plans available - http://vtransmap01.ad.state.vt.us/rp/cpr/D/webstore/					Page Total Mileage: 6.325 mi					Page Total Mileage: 6.325 mi	

For More Information Contact - Vermont Agency of Transportation, Policy, Planning and Intermodal Development Division - Mapping Section, 1 National Life Drive, Montpelier, VT 05633-5001 Telephone: 802-828-2600.