


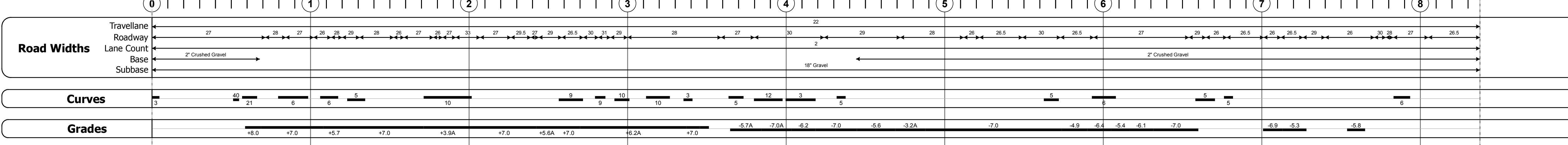
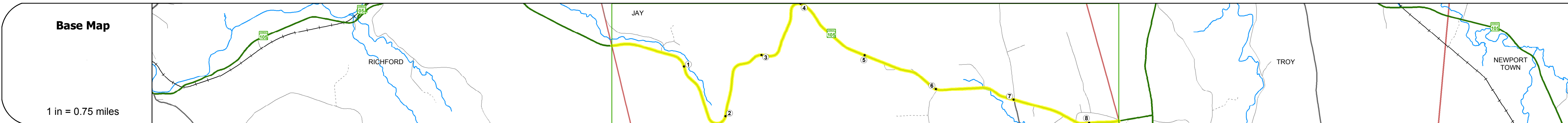
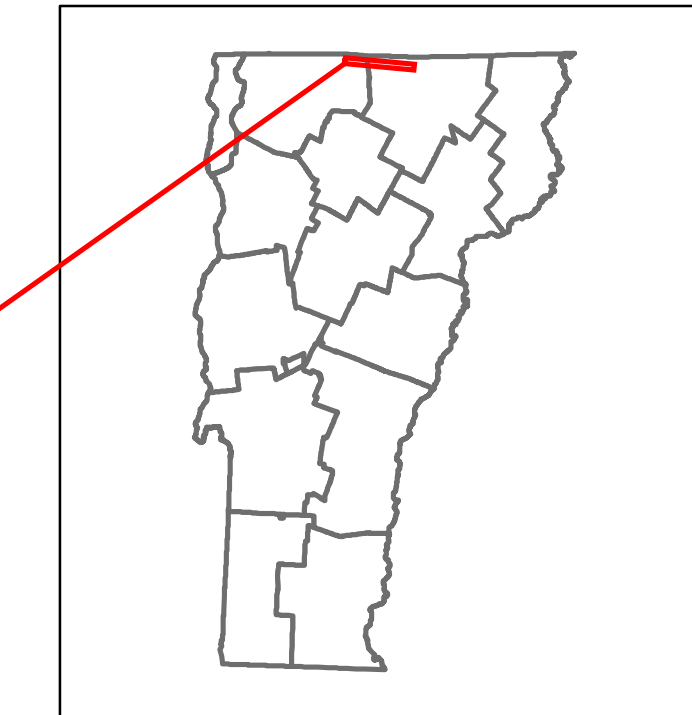


Route Log and Progress Chart

DRAFT

Please Note: Errors and Omissions May Exist.
Contact the VTrans Mapping Section with questions or concerns.

DISTRICT	TOWN	ROUTE
9	JAY	VT-105



Maintenance Garage: District 9 - Westfield Garage

Speed Zone: 4


Functional Class: 4 - Minor Arterial

National Highway System: No

Limited Access Highway: No

Traffic Counters

2014	610	670	880
2013	640	670	940
2012	680	670	1000
2011	620	610	980
2010	550	540	960



STRUCTURE DESCRIPTIONS

- Culvert 43:** Culvert - 1956, Structure No. 300034004310121, Length: 7', Under Clearance: 7.0', Facility Carried: VT105, Bridge Type: MULTI PLATE PIPE, Features Intersected: BROOK, Maintenance: State
- Culvert 44:** Culvert - 1956, Structure No. 300034004410121, Length: 7', Under Clearance: 7.0', Facility Carried: VT105, Bridge Type: C.G.M.P.P., Features Intersected: BROOK, Maintenance: State
- Culvert 45:** Culvert - 1956, Structure No. 300034004510121, Length: 7', Under Clearance: 8.0', Facility Carried: VT105, Bridge Type: MULTI PLATE PIPE, Features Intersected: BROOK, Maintenance: State
- Culvert 46:** Culvert - 1956, Structure No. 300034004610121, Length: 10', Under Clearance: 11.0', Facility Carried: VT105, Bridge Type: MULTI PLATE PIPE, Features Intersected: BROOK, Maintenance: State
- Culvert 48:** Culvert - 1956, Structure No. 300034004810121, Length: 6', Under Clearance: 6.0', Facility Carried: VT105, Bridge Type: ACGCMP, Features Intersected: BROOK, Maintenance: State
- Bridge 49:** Slab - 1942, Structure No. 300034004910121, Length: 16', Width: 34.0', Under Clearance: 5.0', Facility Carried: VT105, Bridge Type: CONCRETE SLAB, Features Intersected: BROOK, Surface: Bituminous, Maintenance: State
- Culvert 50:** Culvert - 2007, Structure No. 300034005010121, Length: 10', Under Clearance: 7.58', Facility Carried: VT105, Bridge Type: PRECAST CONC. BOX, Features Intersected: COOK BROOK, Maintenance: State
- Culvert 51:** Culvert - 1959, Structure No. 300034005110121, Length: 16', Under Clearance: 9.58', Facility Carried: VT105, Bridge Type: MULTI PL PIPE ARCH, Features Intersected: COOK BROOK, Maintenance: State
- Culvert 52:** Culvert - 1959, Structure No. 300034005210121, Length: 8', Facility Carried: VT105, Bridge Type: ALUMINUM SLEEVE, Features Intersected: BROOK, Maintenance: State

<p>Historic Projects</p> <ul style="list-style-type: none"> Unknown Retreatment Resurface Bituminous Mix Skinny Mix Bituminous Seal <p>Indicated plans available - http://vtransmap01.ad.state.vt.us/rp/dpr/DWebstore/</p>	<p>Functional Class</p> <ul style="list-style-type: none"> 1 - Interstate System 2 - Other Freeways and Expressways 3 - Principal Arterial 4 - Minor Arterial 5 - Major Collector 6 - Minor Collector <p>Speed Zones</p> <p>25 30 35 40 45 50 55 60 65</p>	<p>Curves</p> <ul style="list-style-type: none"> Left (degrees) Right <p>Grades</p> <ul style="list-style-type: none"> grade up grade down 	<p>Road Widths</p> <p>(ft)</p> <p>Traffic Counters</p> <p>(counter ID)</p>	<p>AADT</p> <p>(count)</p> <p>Crash Locations</p> <ul style="list-style-type: none"> Fatal Injury Property Damage Only Unknown Crash Type 	<p>Mileage by Functional Class By Sheet</p> <p>034-2 4 - Minor Arterial 8.376</p> <p>Mileage by Town By Sheet</p> <p>JAY - v105-1012 8.376 of 8.376</p> <p>Page Total Mileage: 8.376 mi</p>	<p>DISTRICT</p> <p>9</p>	<p>TOWN</p> <p>JAY</p>	<p>Date: 11/15/16</p> <p>1 of 1</p> <p>TWN mileage: 0.0 to 8.376</p>	<p>ROUTE</p> <p>VT-105</p> <p>ETE mileage: 34.838 to 43.214</p>
---	--	--	--	---	---	---------------------------------	-------------------------------	--	--