

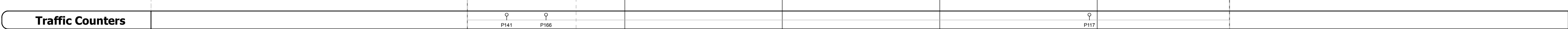



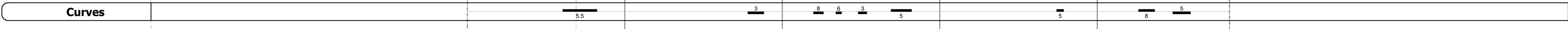
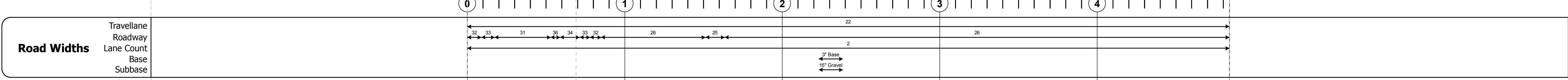
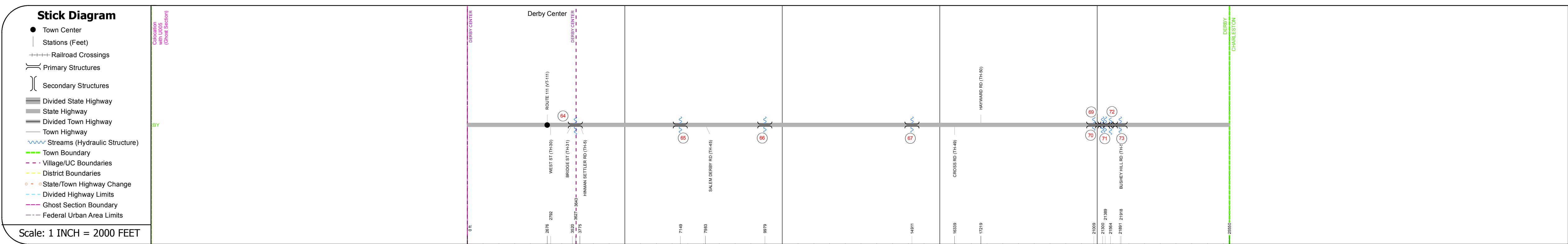
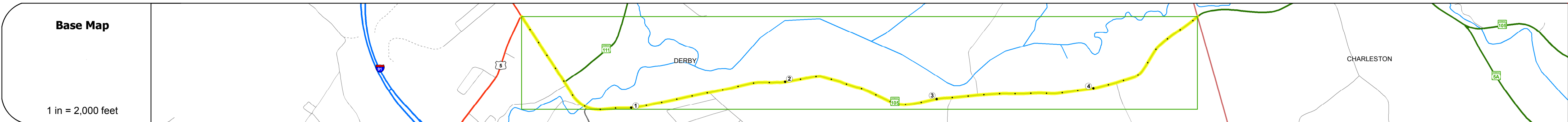
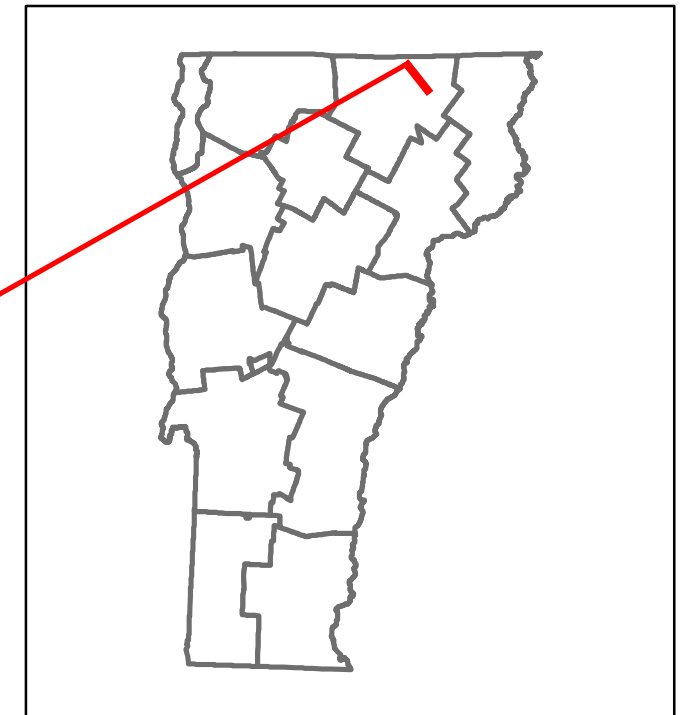


Route Log and Progress Chart

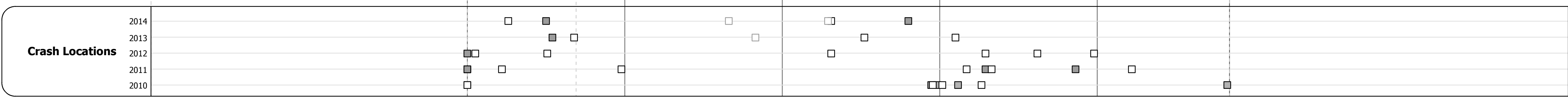
DRAFT

Please Note: Errors and Omissions May Exist.
Contact the VTrans Mapping Section with questions or concerns.

| | | |
|----------|-------|--------|
| DISTRICT | TOWN | ROUTE |
| 9 | DERBY | VT-105 |



| Year | Station 0+00 to 1+00 | Station 1+00 to 2+00 | Station 2+00 to 3+00 | Station 3+00 to 4+00 |
|------|----------------------|----------------------|----------------------|----------------------|
| 2014 | 6500 | 4200 | 3800 | 2800 |
| 2013 | 6600 | 4300 | 4000 | 2500 |
| 2012 | 6600 | 4500 | 4000 | 2500 |
| 2011 | 7200 | 4700 | 3800 | 2200 |
| 2010 | 7700 | 4800 | 3800 | 1800 |



STRUCTURE DESCRIPTIONS

- Bridge 64:** Stringer/multi-beam or girder - 2002
Structure No. 200034006410072
Length: 146'
Width: 35.7'
Facility Carried: VT 00105 ML
Bridge Type: CURVED WLD PL GIRDER
Features Intersected: CLYDE RIVER
Surface: Bituminous
Maintenance/Ownership: State
- Culvert 65:** Culvert - 1936
Structure No. 300034006510071
Length: 8'
Under Clearance: 6.0'
Facility Carried: VT105
Bridge Type: CONC BOX w/CGMP
Features Intersected: BROOK
Maintenance: State
- Culvert 66:** Culvert - 1924
Structure No. 300034006610071
Length: 11'
Under Clearance: 4.0'
Facility Carried: VT105
Bridge Type: CONCRETE BOX
Features Intersected: BROOK
Maintenance: State
- Bridge 67:** Slab - 1924
Structure No. 300034006710071
Length: 19'
Width: 30.6'
Under Clearance: 6.0'
Facility Carried: VT105
Bridge Type: CONCRETE SLAB
Features Intersected: BROOK
Surface: Bituminous
Maintenance: State
- Culvert 69:** Culvert - 1927
Structure No. 300034006910071
Length: 14'
Under Clearance: 3.0'
Facility Carried: VT105
Bridge Type: CONCRETE BOX
Features Intersected: BROOK
Maintenance: State
- Culvert 70:** Culvert - 1927
Structure No. 300034007010071
Length: 10'
Under Clearance: 2.0'
Facility Carried: VT105
Bridge Type: CONCRETE BOX
Features Intersected: SWAMP
Maintenance: State
- Culvert 71:** Culvert - 1927
Structure No. 300034007110071
Length: 8'
Under Clearance: 2.0'
Facility Carried: VT105
Bridge Type: CONCRETE BOX
Features Intersected: SWAMP
Maintenance: State
- Culvert 72:** Culvert - 1927
Structure No. 300034007210071
Length: 9'
Under Clearance: 2.0'
Facility Carried: VT105
Bridge Type: CONCRETE BOX
Features Intersected: SWAMP
Maintenance: State
- Bridge 73:** Slab - 1927
Structure No. 300034007310071
Length: 13'
Width: 31.0'
Under Clearance: 3.0'
Facility Carried: VT105
Bridge Type: CONCRETE SLAB
Features Intersected: BROOK
Surface: Bituminous
Maintenance: State

| | | | | | | | | | | |
|--|--|--|---|--|---|--|-------------------------------------|----------------------|---|--|
| Historic Projects Unknown, Bituminous Concrete, Retreatment, Resurface, Bituminous Mix, Bituminous Seal, Surface Treated Gravel, Plant Mix, Reclaimed Base and Bituminous Concrete | Functional Class 1- Interstate System, 2- Other Freeways and Expressways, 3- Principal Arterial, 4- Minor Arterial, 5- Major Collector, 6- Minor Collector | Curves Left, Right, Grades: grade up, grade down | Road Widths Traffic Counters (counter ID) | AAADT Crash Locations: Fatal, Property Damage Only, Injury, Unknown Crash Type | Mileage by Functional Class By Sheet 034-3 4 - Minor Arterial 4.839 | Mileage by Town By Sheet DERBY - VT105-1007 Ghost Section - (US-5, MM 0.000 to 2.009) 4.839 of 4.839 | DISTRICT 9 | TOWN DERBY | Date: 11/15/16 | ROUTE VT-105 ETE mileage: 57.671 to 62.51 |
| Speed Zones 25, 30, 35, 40, 45, 50, 55, 60, 65 | | | | | Page Total Mileage: 4.839 mi | | Page Total Mileage: 4.839 mi | | 1 of 1 TWN mileage: 0.0 to 4.839 | |

For More Information Contact - Vermont Agency of Transportation, Policy, Planning and Intermodal Development Division - Mapping Section, 1 National Life Drive, Montpelier, VT 05633-5001 Telephone: 802-828-2600.