

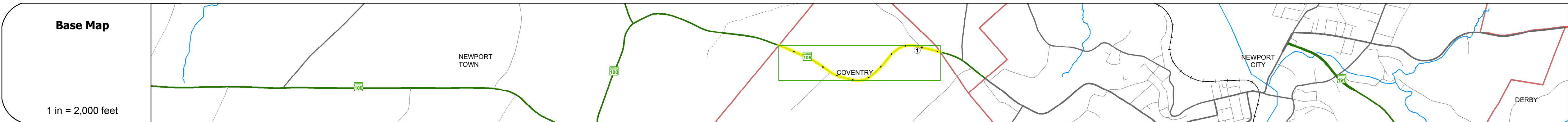
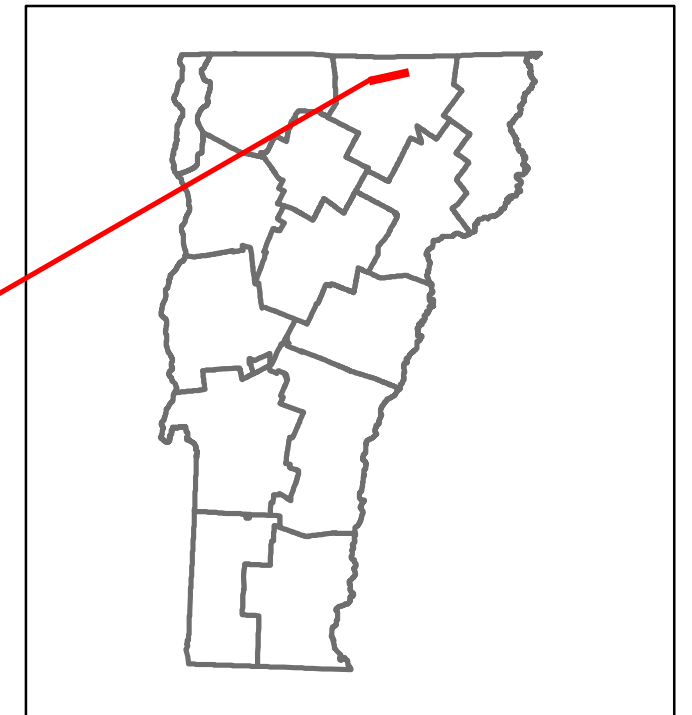


Route Log and Progress Chart

DRAFT

Please Note: Errors and Omissions May Exist.
Contact the VTrans Mapping Section with questions or concerns.

DISTRICT	TOWN	ROUTE
9	COVENTRY	VT-105



Base Map




1 in = 2,000 feet



Stick Diagram

- Town Center
- Stationing (Feet)
- ++++ Railroad Crossings
- Primary Structures
- Secondary Structures
- ▬ Divided State Highway
- ▬ State Highway
- ▬ Divided Town Highway
- ▬ Town Highway
- ~ Streams (Hydraulic Structure)
- Town Boundary
- - Village/UC Boundaries
- - District Boundaries
- - State/Town Highway Change
- - Divided Highway Limits
- - Ghost Section Boundary
- - Federal Urban Area Limits

Scale: 1 INCH = 2000 FEET



Maintenance Garage: District 9 - Westfield Garage



Speed Zone: [Blank]

Functional Class: 4

National Highway System: [Blank]

Limited Access Highway: [Blank]

Traffic Counters: [Blank]



STRUCTURE DESCRIPTIONS

[Blank area for structure descriptions]

Historic Projects Unknown, Retreatment, Resurface, Bituminous Mix, Skinny Mix, Bituminous Seal Bituminous Concrete, Surface Treated Gravel, Cold Plane and Bituminous Concrete, Plant Mix, Reclaimed Base and Bituminous Concrete, Concrete, Gravel	Functional Class 1- Interstate System, 2- Other Freeways and Expressways, 3- Principal Arterial, 4- Minor Arterial, 5- Major Collector, 6- Minor Collector	Curves Left (segreg), Right Grades grade up, grade down	Road Widths (ft) Traffic Counters (counter ID)	AADT (count)	Crash Locations Fatal, Property Damage Only, Injury, Unknown Crash Type	Mileage by Functional Class By Sheet 034-2 4 - Minor Arterial 1.117	Mileage by Town By Sheet COVENTRY - V105-1005 1.117 of 1.117	DISTRICT 9	TOWN COVENTRY	Date: 11/15/16	ROUTE VT-105 ETE mileage: 54.781 to 55.898
						Speed Zones 25, 30, 35, 40, 45, 50, 55, 60, 65	Page Total Mileage: 1.117 mi	Page Total Mileage: 1.117 mi	1 of 1 TWN mileage: 0.0 to 1.117		