

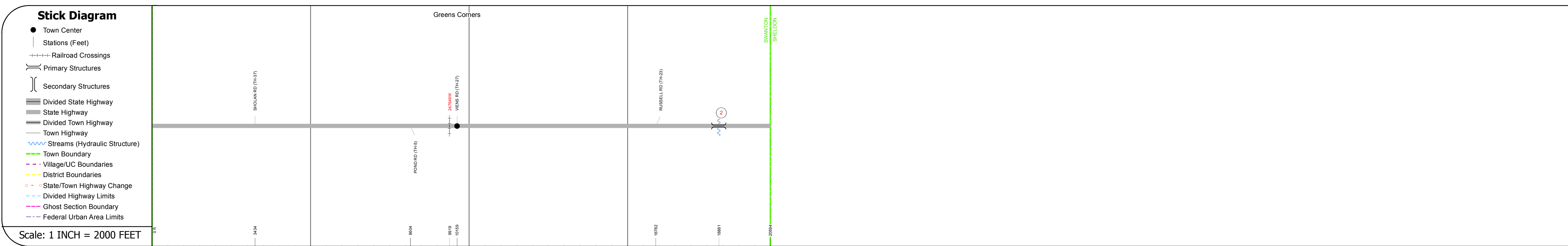
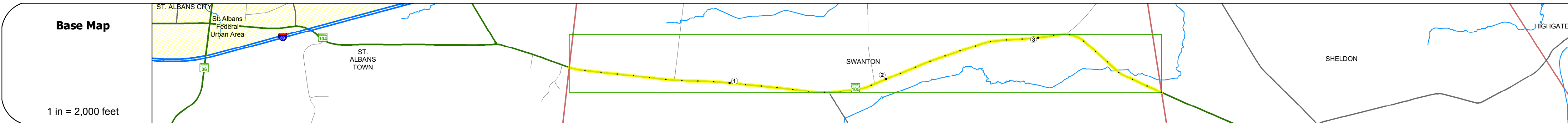
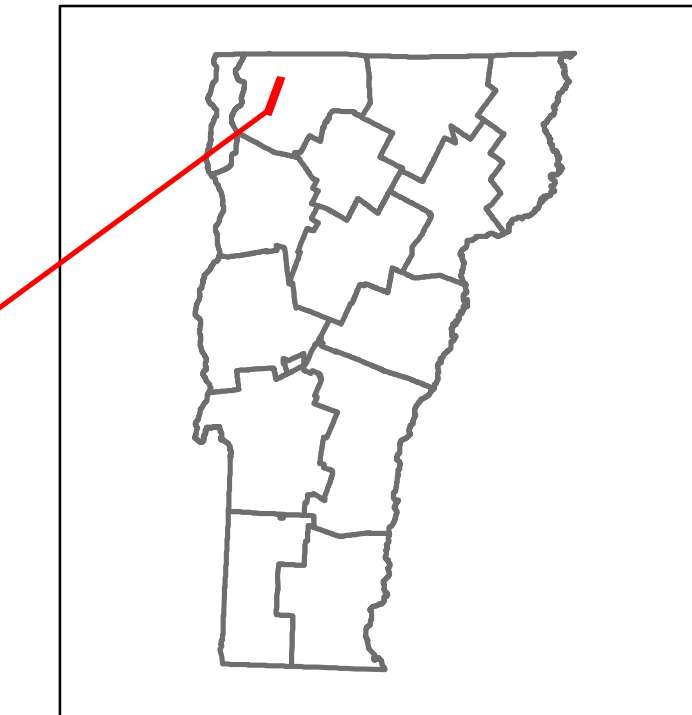


# Route Log and Progress Chart

**DRAFT**

Please Note: Errors and Omissions May Exist.  
Contact the VTrans Mapping Section with questions or concerns.

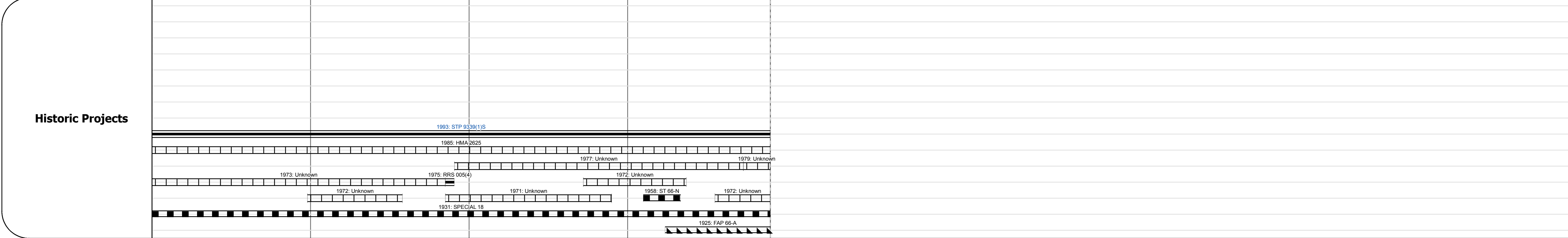
DISTRICT	TOWN	ROUTE
8	SWANTON	VT-105



Road Widths	Travellane: 29.5, 28.5, 29.5, 30, 29, 30, 31, 30, 31, 29, 28, 30 Roadway Lane Count: 2, 2, 2, 2, 2, 2, 2, 2, 2, 2, 2, 2 Base: 2, 2, 2, 2, 2, 2, 2, 2, 2, 2, 2, 2 Subbase: 2, 2, 2, 2, 2, 2, 2, 2, 2, 2, 2, 2
-------------	---

Curves	4, 6, 7
--------	---------

Grades	
--------	--



Maintenance Garage	District 8 - Highgate Garage
--------------------	------------------------------

Speed Zone	
------------	--

Functional Class	4
------------------	---

National Highway System	
-------------------------	--

Limited Access Highway	
------------------------	--

Traffic Counters	F113
------------------	------

AADT Counts	2014: 4600, 4800; 2013: 3800, 4800; 2012: 3100, 4800; 2011: 3100, 4700; 2010: 3000, 4600
-------------	--

Crash Locations	2014, 2013, 2012, 2011, 2010
-----------------	------------------------------

## STRUCTURE DESCRIPTIONS

Bridge 2:  
Slab - 1925  
Structure No. 300034000206151  
Length: 13'  
Width: 35.0'  
Under Clearance: 7.0'  
Facility Carried: VT 105  
Bridge Type: CONCRETE SLAB  
Features Intersected: BROOK  
Surface: Bituminous  
Maintenance: State

<b>Historic Projects</b> <ul style="list-style-type: none"> <li>Unknown</li> <li>Bituminous Concrete</li> <li>Retreatment</li> <li>Resurface</li> <li>Bituminous Mix</li> <li>Skinny Mix</li> <li>Bituminous Seal</li> </ul>	<b>Functional Class</b> <ul style="list-style-type: none"> <li>1 - Interstate System</li> <li>2 - Other</li> <li>3 - Principal Arterial</li> <li>4 - Minor Arterial</li> <li>5 - Major Collector</li> <li>6 - Minor Collector</li> </ul>	<b>Curves</b> <ul style="list-style-type: none"> <li>Left</li> <li>Right</li> </ul>	<b>Road Widths</b> (ft)	<b>AADT</b> (count)	<b>Mileage by Functional Class By Sheet</b> 034-1 4 - Minor Arterial 3.900	<b>Mileage by Town By Sheet</b> SWANTON - V105-0615 3.9 of 3.9	<b>DISTRICT</b> 8	<b>TOWN</b> SWANTON	<b>Date:</b> 11/15/16	<b>ROUTE</b> VT-105
<b>Speed Zones</b> 25 30 35 40 45 50 55 60 65	<b>Grades</b> grade up grade down	<b>Traffic Counters</b> (counter ID)	<b>Crash Locations</b> Fatal Injury Property Damage Only Unknown Crash Type	<b>Page Total Mileage:</b> 3.900 mi	<b>Page Total Mileage:</b> 3.9 mi	<b>1 of 1</b> TWN mileage: 0.0 to 3.9	<b>ETE mileage:</b> 1.826 to 5.726			

For More Information Contact - Vermont Agency of Transportation, Policy, Planning and Intermodal Development Division - Mapping Section, 1 National Life Drive, Montpelier, VT 05633-5001 Telephone: 802-828-2600.