







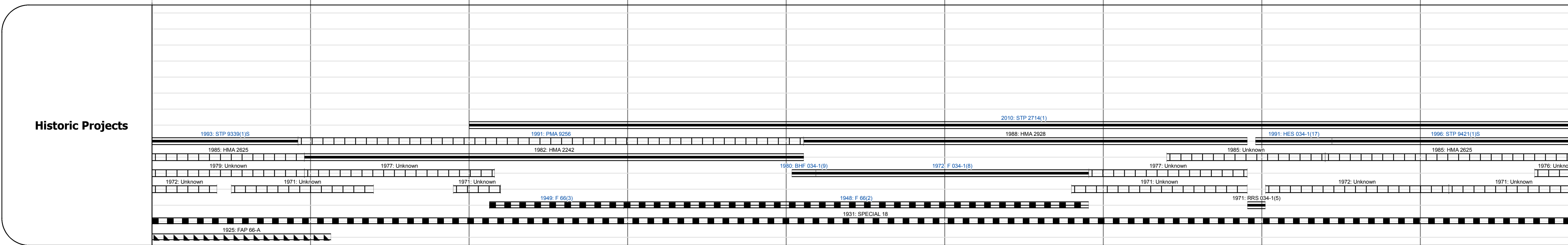
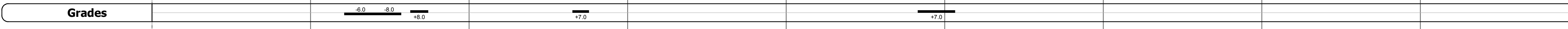
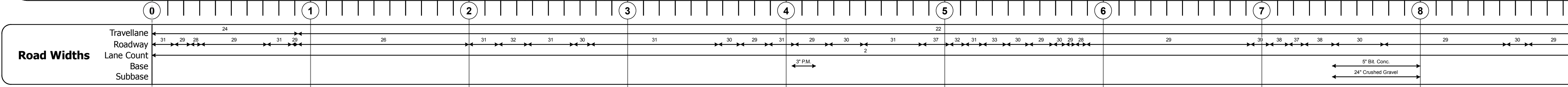
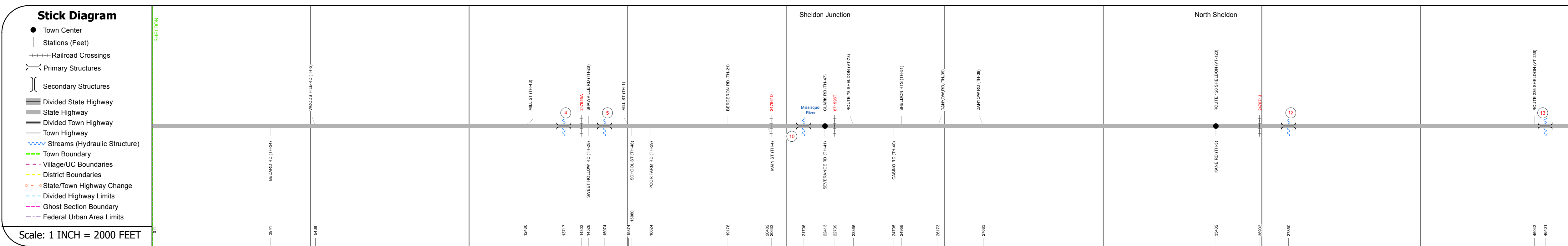
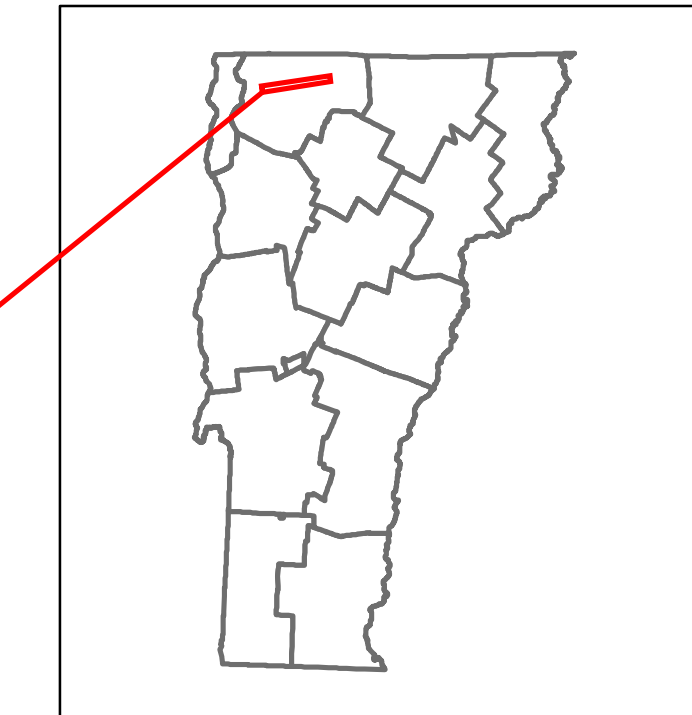


Route Log and Progress Chart


DRAFT

Please Note: Errors and Omissions May Exist.
Contact the VTrans Mapping Section with questions or concerns.

| | | |
|----------|---------|--------|
| DISTRICT | TOWN | ROUTE |
| 8 | SHELDON | VT-105 |



| Year | 0+00-1+00 | 1+00-2+00 | 2+00-3+00 | 3+00-4+00 | 4+00-5+00 | 5+00-6+00 | 6+00-7+00 | 7+00-8+00 | 8+00-9+00 |
|------|-----------|-----------|-----------|-----------|-----------|-----------|-----------|-----------|-----------|
| 2014 | 4800 | 6200 | 5200 | 5500 | 5400 | 6000 | 5700 | 5200 | 5200 |
| 2013 | 4800 | 6100 | 5200 | 5500 | 5300 | 5800 | 5500 | 5200 | 5200 |
| 2012 | 4800 | 6100 | 5100 | 5400 | 5200 | 5700 | 5300 | 5100 | 5100 |
| 2011 | 4700 | 6100 | 5400 | 5400 | 5200 | 5800 | 5100 | 5100 | 5100 |
| 2010 | 4600 | 6000 | 5600 | 5300 | 5200 | 5800 | 4900 | 5000 | 5000 |



STRUCTURE DESCRIPTIONS

- Culvert 4:** 1947, Structure No. 300034000406141, Length: 12, Under Clearance: 10.0', Facility Carried: VT105, Bridge Type: RC BOX, Features Intersected: BROOK, Maintenance: State
- Culvert 5:** 1947, Structure No. 300034000506141, Length: 6, Under Clearance: 6.0', Facility Carried: VT105, Bridge Type: ACCGMP, Features Intersected: CATTLE PASS, Maintenance: State
- Bridge 10:** Girder and floorbeam system - 1947, Structure No. 200034001006142, Length: 605', Width: 28.9', Facility Carried: VT 00105 ML, Bridge Type: 4SPN CONT TWO GIRDER, Features Intersected: MISSISSQUOI RIVER, Maintenance/Ownership: State
- Culvert 12:** 1931, Structure No. 300034001206141, Length: 13, Under Clearance: 7.0', Facility Carried: VT105, Bridge Type: RC BOX, Features Intersected: BROOK, Surface: Bituminous, Maintenance: State
- Culvert 13:** 1924, Structure No. 300034001306141, Length: 6, Under Clearance: 6.0', Facility Carried: VT105, Bridge Type: ACCGMP, Features Intersected: BROOK, Maintenance: State

| | | | | | | | | | | | |
|--|--|--|---|------------------------|---|---|--|--|------------------------|-----------------------|--|
| Historic Projects Unknown, Retreatment, Resurface, Bituminous Mix, Skinny Mix, Bituminous Seal Bituminous Concrete, Surface Treated Gravel, Cold Plane and Bituminous Concrete, Reclaimed Base and Bituminous Concrete, Plant Mix, Concrete | Functional Class 1- Interstate System, 2- Other Freeways and Expressways, 3- Principal Arterial, 4- Minor Arterial, 5- Major Collector, 6- Minor Collector | Curves Left (segreg), Right Grades grade up, grade down | Road Widths (ft) Traffic Counters (counter ID) | AADT (count) | Crash Locations Fatal, Injury, Property Damage Only, Unknown Crash Type | Mileage by Functional Class By Sheet 034-1 4 - Minor Arterial 9.000 | Mileage by Town By Sheet SHELDON - V105-0614 9.0 of 11.015 | DISTRICT 8 | TOWN SHELDON | Date: 11/15/16 | ROUTE VT-105 ETE mileage: 5.726 to 14.726 |
| Speed Zones 25, 30, 35, 40, 45, 50, 55, 60, 65 | | | | | | Page Total Mileage: 9.000 mi | Page Total Mileage: 9.0 mi | 1 of 2 TWN mileage: 0.0 to 9.0 | | | |