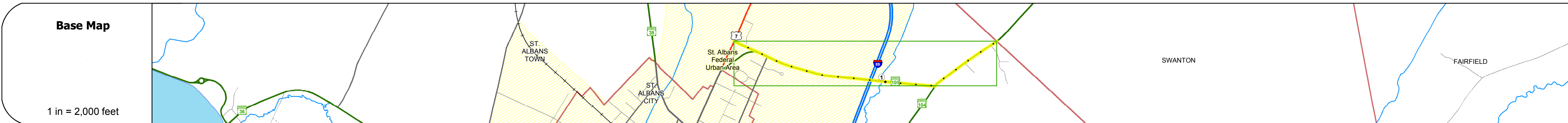
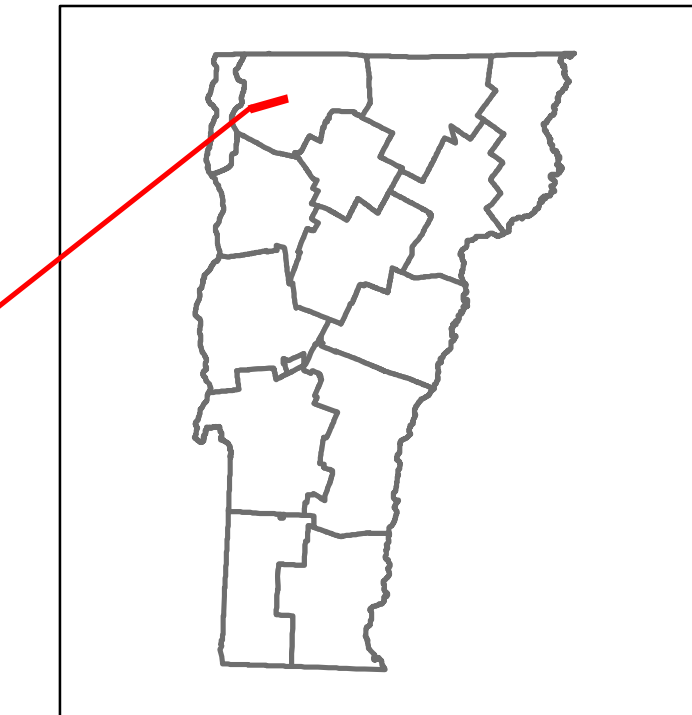











DISTRICT	TOWN	ROUTE
8	ST. ALBANS TOWN	VT-105



STRUCTURE DESCRIPTIONS

Bridge 1:
Stringer/multi-beam or girder - 1967
Structure No. 20003400106132
Length: 226'
Width: 30.2'
Under Clearance: 16.08'
Facility Carried: VT 00105 ML
Bridge Type: 2 SPAN CONT WELD GIR
Features Intersected: 1.89 UNDER VT-105
Surface: Bituminous
Maintenance/Ownership: State

Culvert 1A:
Culvert - 1967
Structure No. 300034001A06131
Length: 6'
Under Clearance: 6.0'
Facility Carried: VT105
Bridge Type: ACCGMP
Features Intersected: HUNGERFORD BROOK
Maintenance: State



AADT Counts

Year	Station 1	Station 2	Station 3
2014	1700-3700	3700	5400
2013	1600-3600	3600	4300
2012	1600-3600	3600	3100
2011	1600-3600	3600	3100
2010	1600-3600	3600	3000



Historic Projects	Functional Class	Curves	Road Widths	AADT	Mileage by Functional Class By Sheet	Mileage by Town By Sheet	DISTRICT	TOWN	Date: 11/15/16	ROUTE
<ul style="list-style-type: none"> Unknown Retreatment Resurface Bituminous Mix Skinny Mix Bituminous Seal 	<ul style="list-style-type: none"> 1 - Interstate System 2 - Other Freeways and Expressways 3 - Principal Arterial 4 - Minor Arterial 5 - Major Collector 6 - Minor Collector 	<ul style="list-style-type: none"> Left (segres) Right grade up grade down 	<ul style="list-style-type: none"> Traffic Counters (counter ID) 	<ul style="list-style-type: none"> Fatal Injury Property Damage Only Unknown Crash Type 	034-1 4 - Minor Arterial 1.826	ST. ALBANS TOWN - v105-0613 1.826 of 1.826	8	ST. ALBANS TOWN	1 of 1 TWN mileage: 0.0 to 1.826	VT-105 ETE mileage: 0.0 to 1.826
Page Total Mileage: 1.826 mi						Page Total Mileage: 1.826 mi				