






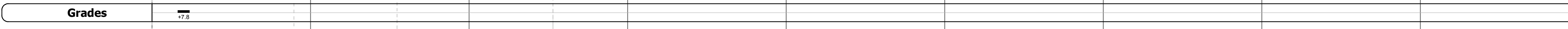
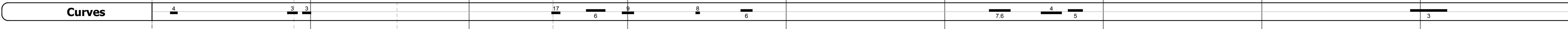
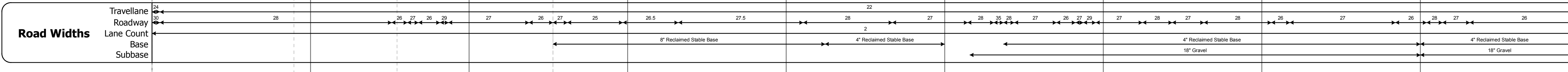
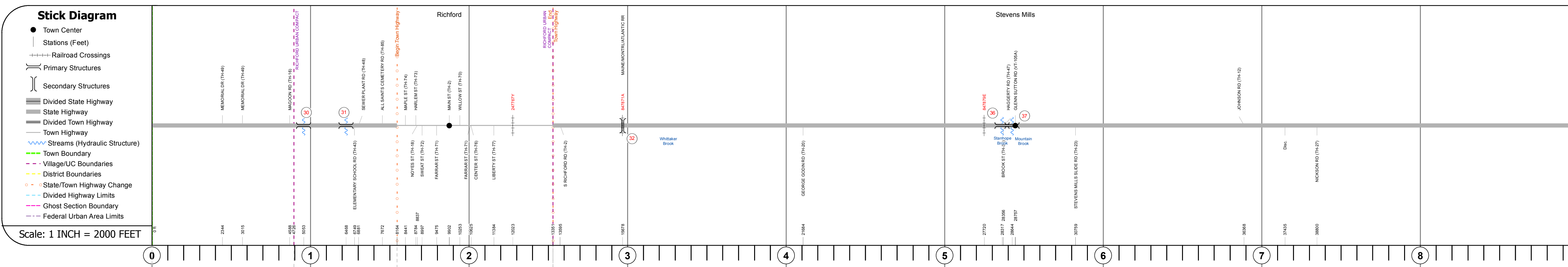
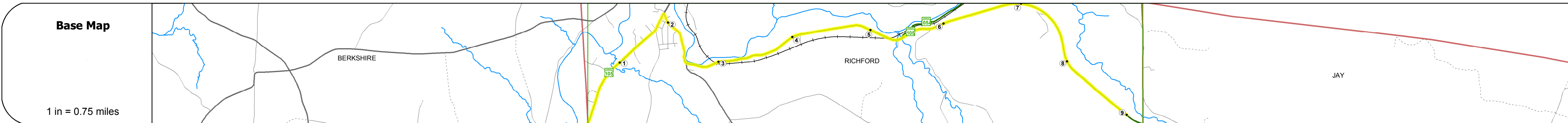
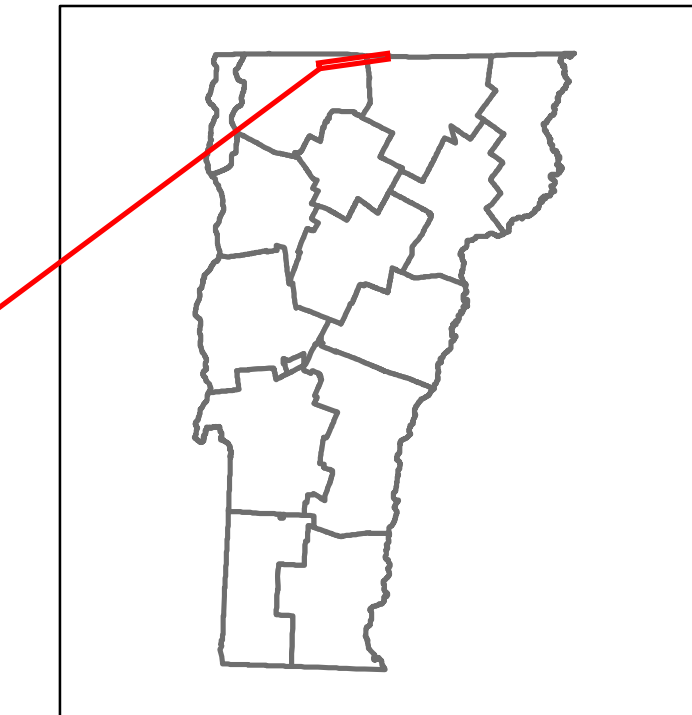
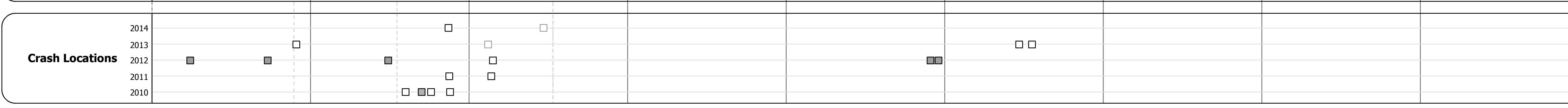


DISTRICT	TOWN	ROUTE
8	RICHFORD	VT-105



Year	0-1	1-2	2-3	3-4	4-5	5-6	6-7	7-8
2014	2900	4300	2500	2000	1800		990	570
2013	2800	4200	2600	2000	1800		1000	600
2012	2800	4200	2700	2000	1800		1000	640
2011	3100	4000	2600	2000	1800		1000	640
2010	3400	3700	2400	1900	1700		1000	630



### STRUCTURE DESCRIPTIONS

- Culvert 30:** Culvert - 1969, Structure No. 300034003006111, Length: 9', Under Clearance: 8.0', Facility Carried: VT105, Bridge Type: ACCGMP, Features Intersected: LOVELAND BROOK, Maintenance: State
- Culvert 31:** Culvert - 1967, Structure No. 300034003106111, Length: 6', Under Clearance: 3.5', Facility Carried: VT105, Bridge Type: ACCGMPA, Features Intersected: BROOK, Maintenance: State
- Bridge 32:** Stringer/multi-beam or girder - 1909, Structure No. 200034003206112, Length: 49', Height: 0.0', Under Clearance: 14.5', Facility Carried: RAILROAD, Bridge Type: RIVETED TWO GIRDER, Features Intersected: MAINE/MONTRL/ATLANTIC RR
- Bridge 36:** Tee Beam - 1930, Structure No. 200034003606112, Length: 42', Width: 35.2', Facility Carried: VT 00105 ML, Bridge Type: CONCRETE T-BEAM, Features Intersected: STANHOPE BROOK, Surface: Bituminous, Maintenance/Ownership: State
- Culvert 37:** Culvert - 1960, Structure No. 300034003706111, Length: 14', Under Clearance: 9.0', Facility Carried: VT105, Bridge Type: CGMPPA, Features Intersected: MOUNTAIN BROOK, Maintenance: State

<b>Historic Projects</b> [Legend for Historic Projects]	<b>Functional Class</b> [Legend for Functional Class]	<b>Curves</b> [Legend for Curves]	<b>Road Widths</b> [Legend for Road Widths]	<b>AADT</b> [Legend for AADT]	<b>Mileage by Functional Class By Sheet</b> 034-2 4 - Minor Arterial 7.097 034-1 4 - Minor Arterial 1.903	<b>Mileage by Town By Sheet</b> RICHFORD - V105-0611 9.0 of 9.23	<b>DISTRICT</b> 8	<b>TOWN</b> RICHFORD	<b>Date:</b> 11/15/16	<b>ROUTE</b> VT-105 ETE mileage: 25.608 to 34.608
<b>Speed Zones</b> [Legend for Speed Zones]					<b>Page Total Mileage: 9.000 mi</b>		<b>Page Total Mileage: 9.0 mi</b>		<b>1 of 2</b> TWN mileage: 0.0 to 9.0	