

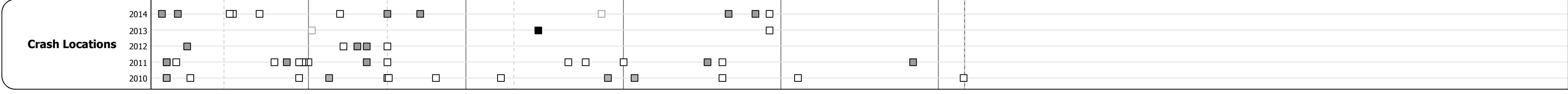
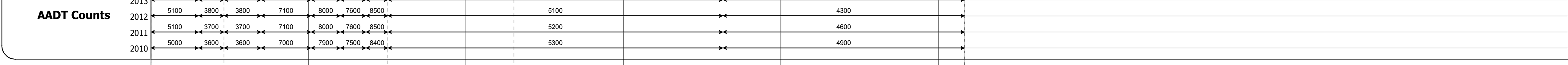

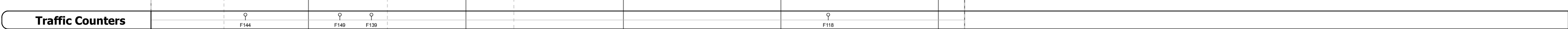




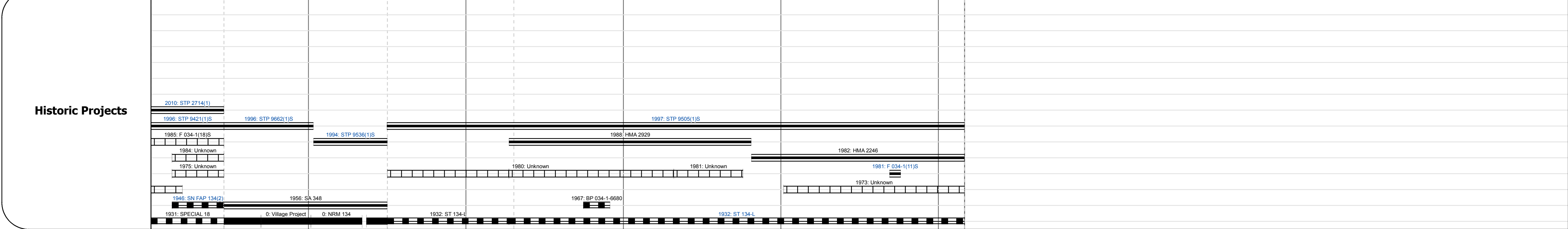

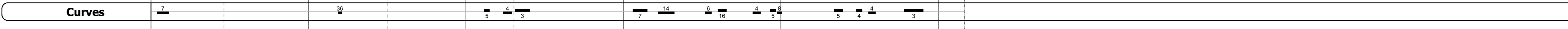
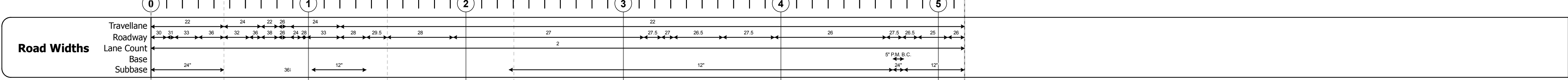
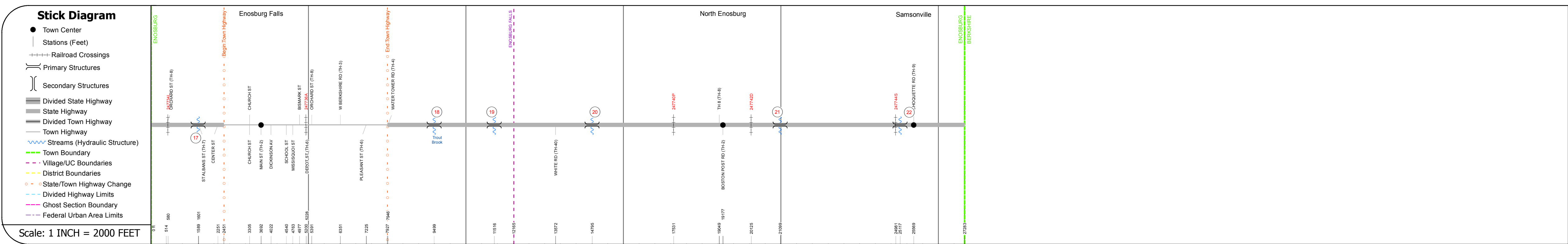
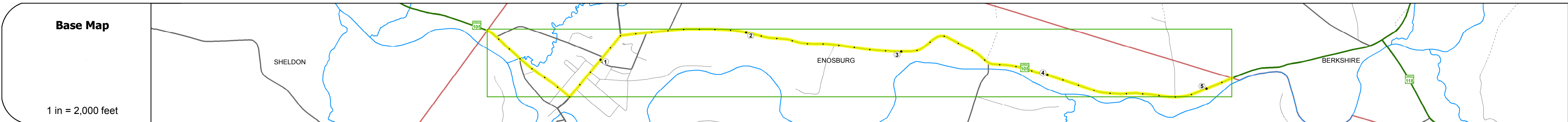
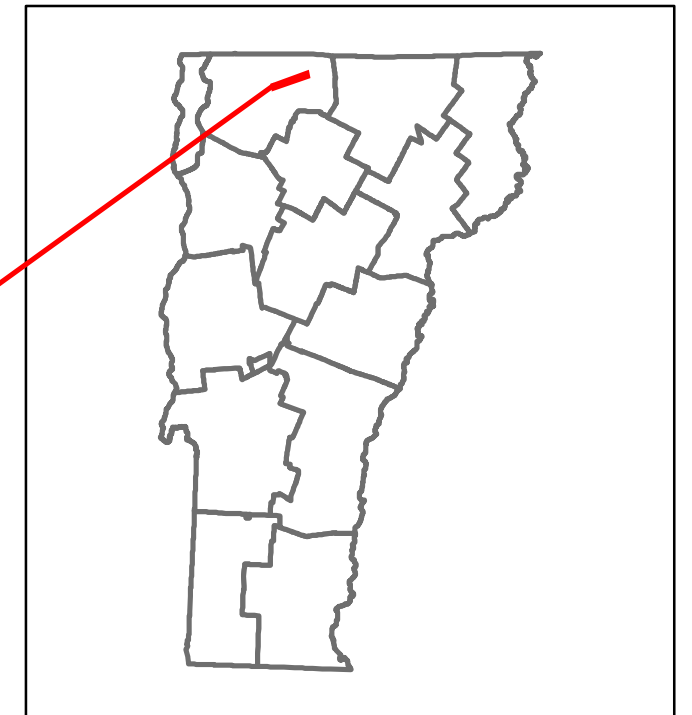


Route Log and Progress Chart

DRAFT

Please Note: Errors and Omissions May Exist.
Contact the VTrans Mapping Section with questions or concerns.

DISTRICT	TOWN	ROUTE
8	ENOSBURG	VT-105



STRUCTURE DESCRIPTIONS

- Culvert 17:**
Culvert - 1946
Structure No: 300034001706031
Length: 14'
Under Clearance: 11.0'
Facility Carried: VT105
Bridge Type: CONC RIGID FR W/PIPE
Features Intersected: GIDDINGS BROOK
Maintenance: State
- Culvert 18:**
Culvert - 1964
Structure No: 300034001806031
Length: 10'
Under Clearance: 11.0'
Facility Carried: VT105
Bridge Type: CGMPP
Features Intersected: TROUT BROOK
Maintenance: State
- Culvert 19:**
Culvert - 1959
Structure No: 300034001906031
Length: 6'
Under Clearance: 6.0'
Facility Carried: VT105
Bridge Type: ACCGMP
Features Intersected: CATTLE PASS
Maintenance: State
- Culvert 20:**
Culvert - 1964
Structure No: 300034002006031
Length: 6'
Under Clearance: 6.0'
Facility Carried: VT105
Bridge Type: ACCGMP
Features Intersected: BROOK
Maintenance: State
- Culvert 21:**
Culvert - 1967
Structure No: 300034002106031
Length: 7'
Under Clearance: 7.0'
Facility Carried: VT105
Bridge Type: ACCGMP
Features Intersected: BROOK
Maintenance: State
- Culvert 22:**
Culvert - 1981
Structure No: 300034002206031
Length: 14'
Under Clearance: 9.0'
Facility Carried: VT105
Bridge Type: CGMPPA
Features Intersected: BROOK + CATTLE PASS
Maintenance: State

Historic Projects <ul style="list-style-type: none"> Unknown Retreatment Resurface Bituminous Mix Skinny Mix Bituminous Seal 	Functional Class <ul style="list-style-type: none"> 1 - Interstate System 2 - Other Freeways and Expressways 3 - Principal Arterial 4 - Minor Arterial 5 - Major Collector 6 - Minor Collector 	Curves <ul style="list-style-type: none"> Left Right 	Road Widths <ul style="list-style-type: none"> (ft) 	AADT <ul style="list-style-type: none"> (count) 	Mileage by Functional Class By Sheet 034-1 4 - Minor Arterial 5.167	Mileage by Town By Sheet ENOSBURG - V105-0603 5.167 of 5.167	DISTRICT 8	TOWN ENOSBURG	Date: 11/15/16	ROUTE VT-105 ETE mileage: 16.741 to 21.908
Speed Zones 25 30 35 40 45 50 55 60 65	Traffic Counters (counter ID)	Grades grade up grade down	Crash Locations Fatal Property Damage Only Injury Unknown Crash Type	Page Total Mileage: 5.167 mi	Page Total Mileage: 5.167 mi	1 of 1 TWN mileage: 0.0 to 5.167				

For More Information Contact - Vermont Agency of Transportation, Policy, Planning and Intermodal Development Division - Mapping Section, 1 National Life Drive, Montpelier, VT 05633-5001 Telephone: 802-828-2600.