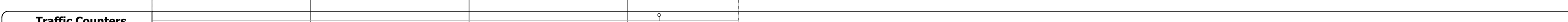


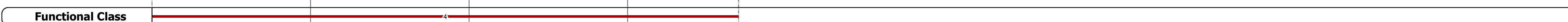





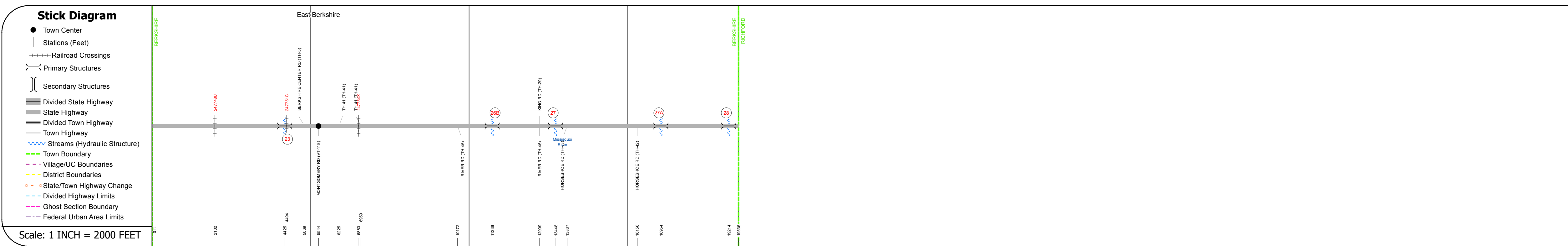
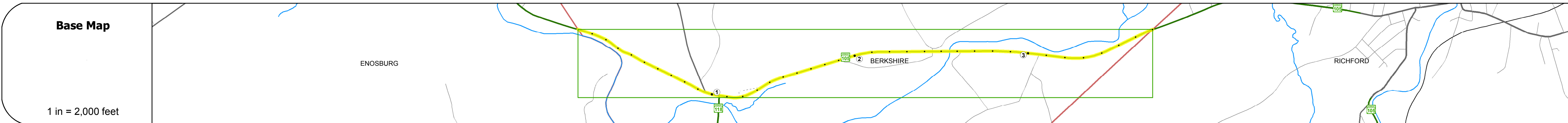
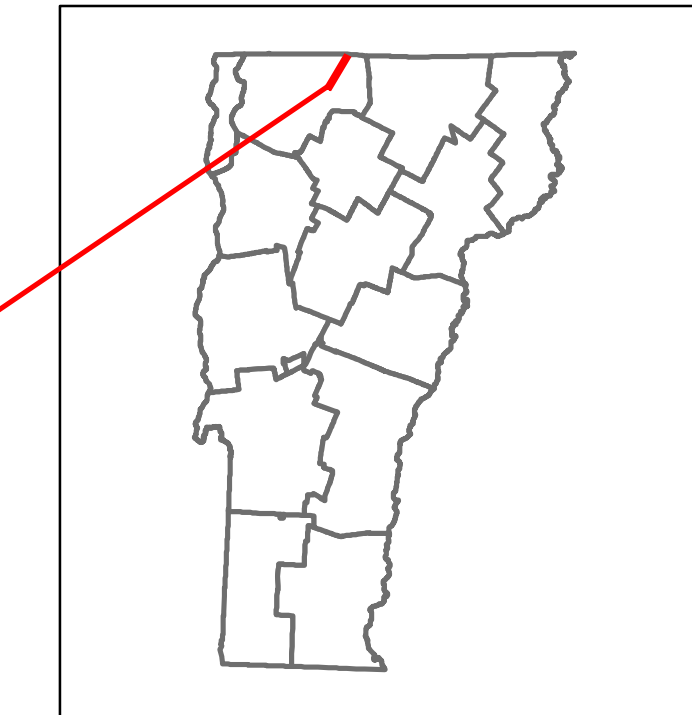



DISTRICT	TOWN	ROUTE
8	BERKSHIRE	VT-105



Year	0.0 - 1.0	1.0 - 2.0	2.0 - 3.0	3.0 - 3.7
2014	4500	5500	4200	2900
2013	4400	5300	4100	2800
2012	4300	5200	4000	2800
2011	4800	5200	4000	3100
2010	4900	5100	4000	3400



### STRUCTURE DESCRIPTIONS

**Culvert 23:**  
Culvert - 1930  
Structure No. 300034002306021  
Length: 10'  
Under Clearance: 6.0'  
Facility Carried: VT105  
Bridge Type: RC BOX  
Features Intersected: CATTLE PASS  
Maintenance: State

**Culvert 26B:**  
Culvert - 1967  
Structure No. 300034026B06021  
Length: 7'  
Under Clearance: 7.0'  
Facility Carried: VT105  
Bridge Type: CGMPP  
Features Intersected: BROOK  
Maintenance: State

**Bridge 27:**  
Stringer/multi-beam or girder - 1967  
Structure No. 200034002706022  
Length: 152'  
Width: 30.0'  
Facility Carried: VT 00105 ML  
Bridge Type: WELDED GIRDER  
Features Intersected: MISSISQUOI RIVER  
Surface: Bituminous  
Maintenance/Ownership: State

**Culvert 27A:**  
Culvert - 1967  
Structure No. 300034027A06021  
Length: 9'  
Under Clearance: 9.0'  
Facility Carried: VT 105  
Bridge Type: CGMPP  
Features Intersected: BROOK  
Maintenance: State

**Culvert 28:**  
Culvert - 1967  
Structure No. 300034002806021  
Length: 6'  
Under Clearance: 6.0'  
Facility Carried: VT105  
Bridge Type: ACCMPP  
Features Intersected: BROOK  
Maintenance: State

<b>Historic Projects</b> <ul style="list-style-type: none"> <li>Unknown</li> <li>Retreatment</li> <li>Resurface</li> <li>Bituminous Mix</li> <li>Skinny Mix</li> <li>Bituminous Seal</li> </ul>	<b>Functional Class</b> <ul style="list-style-type: none"> <li>1 - Interstate System</li> <li>2 - Other Freeways and Expressways</li> <li>3 - Principal Arterial</li> <li>4 - Minor Arterial</li> <li>5 - Major Collector</li> <li>6 - Minor Collector</li> </ul>	<b>Curves</b> <ul style="list-style-type: none"> <li>Left</li> <li>Right</li> </ul>	<b>Road Widths</b> <ul style="list-style-type: none"> <li>(ft)</li> </ul>	<b>AADT</b> <ul style="list-style-type: none"> <li>(count)</li> </ul>	<b>Mileage by Functional Class By Sheet</b> 034-1 4 - Minor Arterial 3.700	<b>Mileage by Town By Sheet</b> BERKSHIRE - V105-0602 3.7 of 3.7	<b>DISTRICT</b> 8	<b>TOWN</b> BERKSHIRE	<b>Date:</b> 11/15/16	<b>ROUTE</b> VT-105 ETE mileage: 21.908 to 25.608	
<b>Speed Zones</b> 25 30 35 40 45 50 55 60 65						<b>Traffic Counters</b> (counter ID)		<b>Crash Locations</b> Fatal, Property Damage Only, Injury, Unknown Crash Type		<b>Page Total Mileage:</b> 3.700 mi	<b>Page Total Mileage:</b> 3.7 mi