



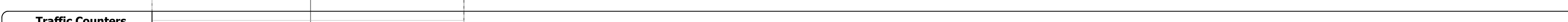


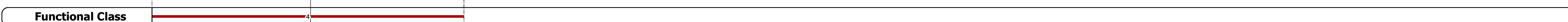





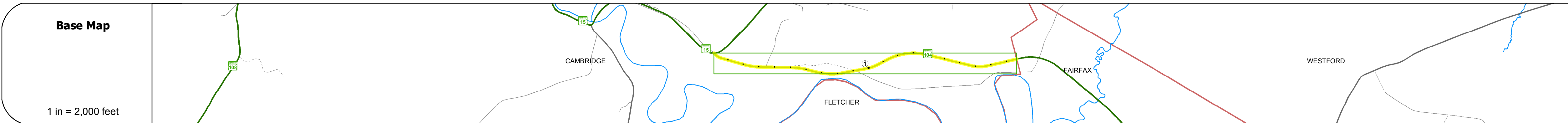
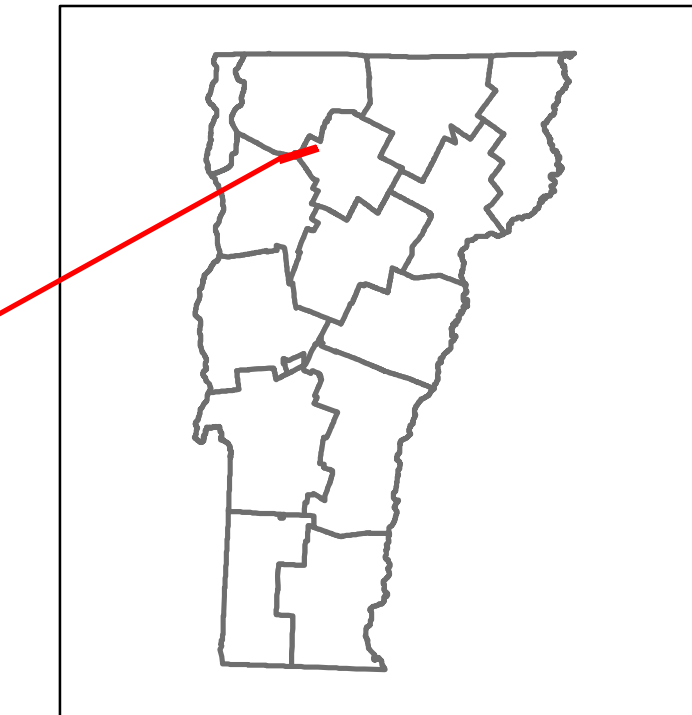


Route Log and Progress Chart

DRAFT

Please Note: Errors and Omissions May Exist.
Contact the VTrans Mapping Section with questions or concerns.

DISTRICT	TOWN	ROUTE
8	CAMBRIDGE	VT-104



STRUCTURE DESCRIPTIONS

Culvert 2:
Culvert - 1956
Structure No. 300023000208021
Length: 6'
Under Clearance: 6.0'
Facility Carried: VT104
Bridge Type: ACCOMP
Features Intersected: CATTLE PASS/BROOK
Maintenance: State

Culvert 2A:
Culvert - 1956
Structure No. 300023002A08021
Length: 6'
Under Clearance: 6.0'
Facility Carried: VT104
Bridge Type: ACCOMP
Features Intersected: CATTLE PASS/BROOK
Maintenance: State

Historic Projects	Functional Class	Curves	Road Widths	AADT	Mileage by Functional Class By Sheet	Mileage by Town By Sheet	DISTRICT	TOWN	Date: 11/15/16	ROUTE
<ul style="list-style-type: none"> Unknown Retreatment Resurface Bituminous Mix Skinny Mix Bituminous Seal Indicated plans available - http://vtransmap01.aot.state.vt.us/rp/cpr/DWebstore/ 	<ul style="list-style-type: none"> 1 - Interstate System 2 - Other Freeways and Expressways 3 - Principal Arterial 4 - Minor Arterial 5 - Major Collector 6 - Minor Collector 	<ul style="list-style-type: none"> Left Right grade up grade down 	<ul style="list-style-type: none"> Traffic Counters (counter ID) 	<ul style="list-style-type: none"> Fatal Injury Property Damage Only Unknown Crash Type 	023-1 4 - Minor Arterial 1.967	CAMBRIDGE - V104-0802 1.967 of 1.967	8	CAMBRIDGE	1 of 1 TWN mileage: 0.0 to 1.967	VT-104 ETE mileage: 0.0 to 1.967
Page Total Mileage: 1.967 mi						Page Total Mileage: 1.967 mi				