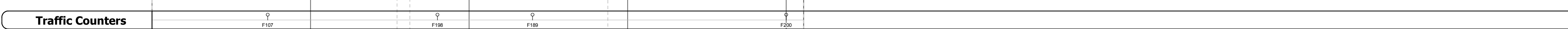


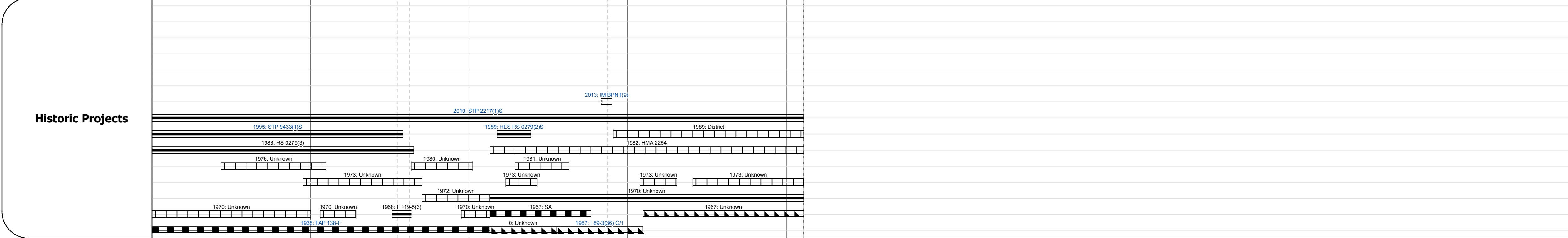
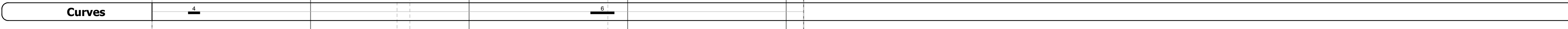
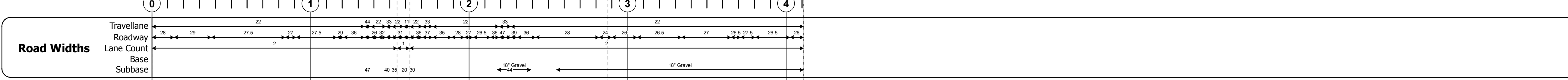

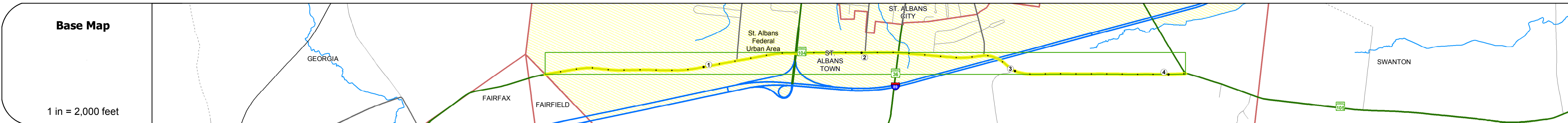
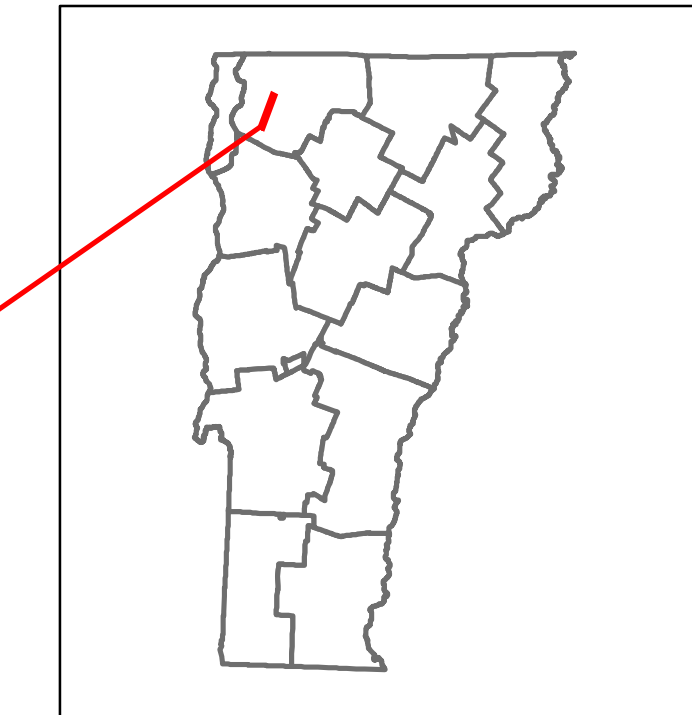
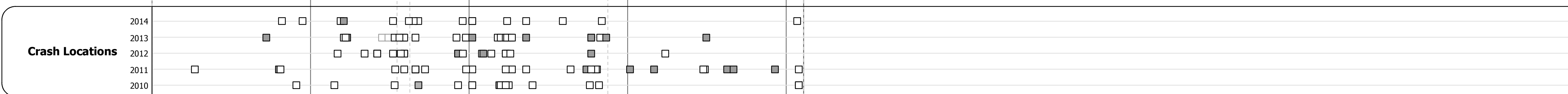


DISTRICT	TOWN	ROUTE
8	ST. ALBANS TOWN	VT-104



AADT Counts

Year	Station 0+00	Station 1+00	Station 2+00	Station 3+00	Station 4+00
2014	4500	9900	6600	5200	
2013	4000	10100	6600	5100	
2012	3600	10200	6700	5100	
2011	3600	10200	6700	5000	
2010	3500	10100	6700	4800	



STRUCTURE DESCRIPTIONS

Culvert 17:
Culvert - 1927
Structure No. 300279001706131
Length: 6'
Facility Carried: VT104
Bridge Type: CONC. RIGID FRAME
Features Intersected: BROOK
Maintenance: State

Culvert 19:
Culvert - 1989
Structure No. 300279001906131
Length: 6'
Under Clearance: 6.0'
Facility Carried: VT104
Bridge Type: CGMP
Features Intersected: STEVENS BROOK
Maintenance: State

Bridge 20:
Stringer/multi-beam or girder - 1967
Structure No. 200279002006132
Length: 360'
Width: 24.0'
Under Clearance: 16.82'
Facility Carried: VT 00104 ML
Bridge Type: 5 SPAN ROLLED BEAM
Features Intersected: 1.89 UNDER VT 104
Surface: Bituminous
Maintenance/Ownership: State

Historic Projects	Functional Class	Curves	Road Widths	AADT	Mileage by Functional Class By Sheet	Mileage by Town By Sheet	DISTRICT	TOWN	Date: 11/15/16	ROUTE
<ul style="list-style-type: none"> Unknown Retreatment Resurface Bituminous Mix Skinny Mix Bituminous Seal 	<ul style="list-style-type: none"> 1 - Interstate System 2 - Other Freeways and Expressways 3 - Principal Arterial 4 - Minor Arterial 5 - Major Collector 6 - Minor Collector 	<ul style="list-style-type: none"> Left Right grade up grade down 	<ul style="list-style-type: none"> (ft) (counter ID) 	<ul style="list-style-type: none"> (count) Fatal Property Damage Only Injury Unknown Crash Type 	0279 5 - Major collector 4.110	ST. ALBANS TOWN - v104-0613 4.11 of 4.11	8	ST. ALBANS TOWN	1 of 1 TWN mileage: 0.0 to 4.11	VT-104 ETE mileage: 16.393 to 20.503
					Page Total Mileage: 4.110 mi	Page Total Mileage: 4.11 mi				