

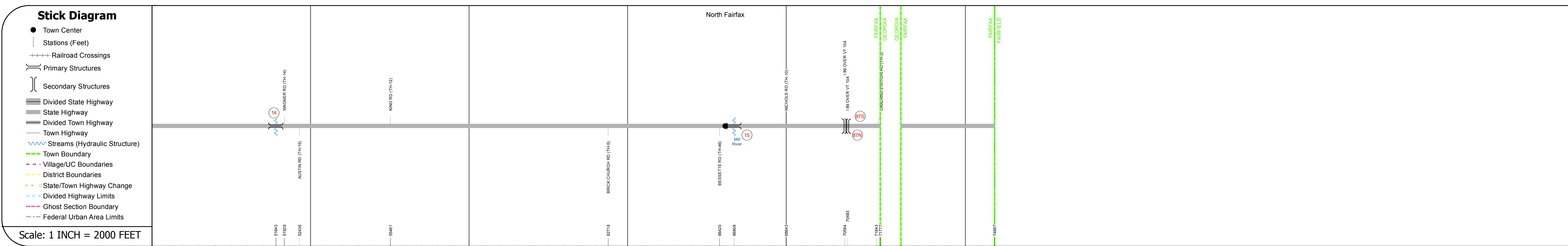
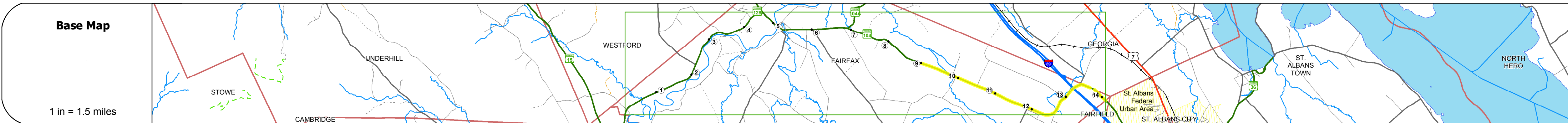
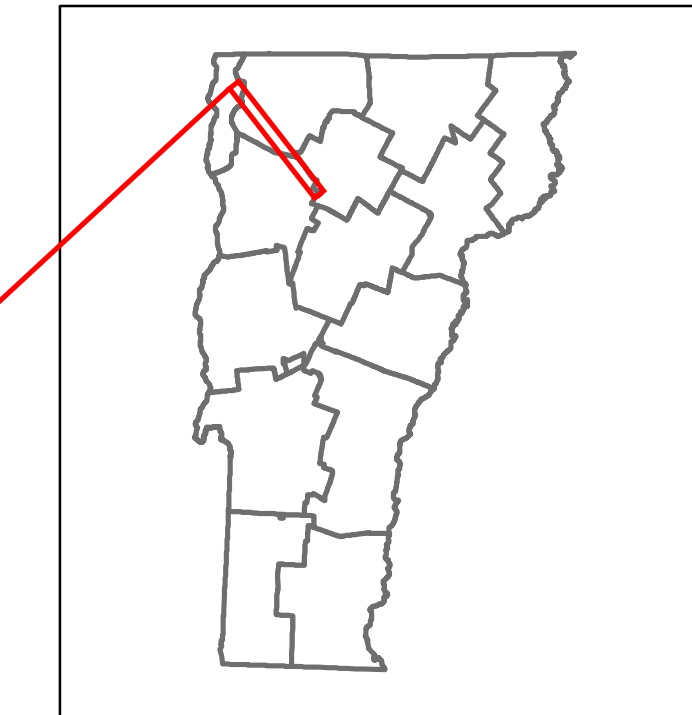


Route Log and Progress Chart

DRAFT

Please Note: Errors and Omissions May Exist.
Contact the VTTrans Mapping Section with questions or concerns.

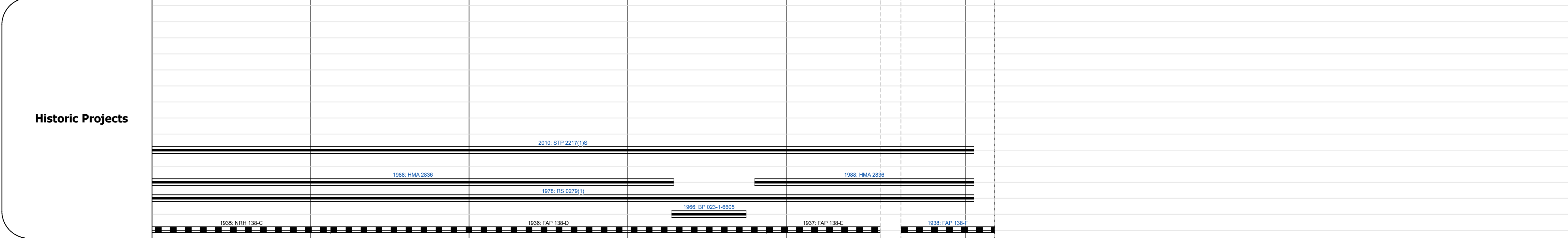
DISTRICT	TOWN	ROUTE
8	FAIRFAX	VT-104



Road Widths	Travellane	Roadway	Lane Count	Base	Subbase
	29	30	31	28	29
					12" - 18"

Curves	4		4	6	3	8	6	3
--------	---	--	---	---	---	---	---	---

Grades								
--------	--	--	--	--	--	--	--	--



Maintenance Garage	District 8 - St. Albans Garage	District 8 - St. Albans Garage
--------------------	--------------------------------	--------------------------------

Speed Zone					
------------	--	--	--	--	--

Functional Class	5	5
------------------	---	---

National Highway System		
-------------------------	--	--

Limited Access Highway		
------------------------	--	--

Traffic Counters		
------------------	--	--

AADT Counts	2014	3300	4600	4500	4500
	2013	3200	4100	4000	4000
	2012	3200	3700	3600	3600
	2011	3200	3700	3600	3600
	2010	3200	3700	3500	3500

Crash Locations	2014				
	2013				
	2012				
	2011				
	2010				

STRUCTURE DESCRIPTIONS

Culvert 14:
Culvert - 1933
Structure No. 300279001406041
Length: 14'
Width: 29.0'
Under Clearance: 5.0'
Facility Carried: VT 104
Bridge Type: RC BOX
Features Intersected: BEAVER MEADOW BROOK
Surface: Bituminous
Maintenance: State

Culvert 15:
Culvert - 1966
Structure No. 300279001506041
Length: 10'
Under Clearance: 7.0'
Facility Carried: VT 104
Bridge Type: CGMPPA
Features Intersected: ST. ALBANS RESERVOIR
Maintenance: State

Bridge 87N:
Stringer/multi-beam or girder - 2002
Structure No. 200089087N06042
Length: 83'
Width: 37.0'
Under Clearance: 16.33'
Facility Carried: I 00089 ML
Bridge Type: WELDED PLATE GIRDER
Features Intersected: I 89 OVER VT 104
Surface: Bituminous
Maintenance/Ownership: State

Bridge 87S:
Stringer/multi-beam or girder - 2002
Structure No. 200089087S06042
Length: 83'
Width: 37.3'
Under Clearance: 18.25'
Facility Carried: I 00089 ML
Bridge Type: WELDED PLATE GIRDER
Features Intersected: I 89 OVER VT 104
Surface: Bituminous
Maintenance/Ownership: State

Historic Projects <ul style="list-style-type: none"> Unknown Bituminous Concrete Retreatment Resurface Bituminous Mix Skinny Mix Bituminous Seal 	Functional Class <ul style="list-style-type: none"> 1 - Interstate System 2 - Other Freeways and Expressways 3 - Principal Arterial 4 - Minor Arterial 5 - Major Collector 6 - Minor Collector 	Curves <ul style="list-style-type: none"> Left (segreg) Right 	Road Widths (ft) Traffic Counters (counter ID)	Crash Locations <ul style="list-style-type: none"> Fatal Injury Property Damage Only Unknown Crash Type 	Mileage by Functional Class By Sheet 0279 5 - Major collector 5.185	Mileage by Town By Sheet FAIRFAX - V104-0604 5.185 of 14.185	DISTRICT 8	TOWN FAIRFAX	Date: 11/15/16	ROUTE VT-104 ETE mileage: 10.967 to 15.561, 15.691 to 16.282
Page Total Mileage: 5.185 mi						Page Total Mileage: 5.185 mi				

For More Information Contact - Vermont Agency of Transportation, Policy, Planning and Intermodal Development Division - Mapping Section, 1 National Life Drive, Montpelier, VT 05633-5001 Telephone: 802-828-2600.