






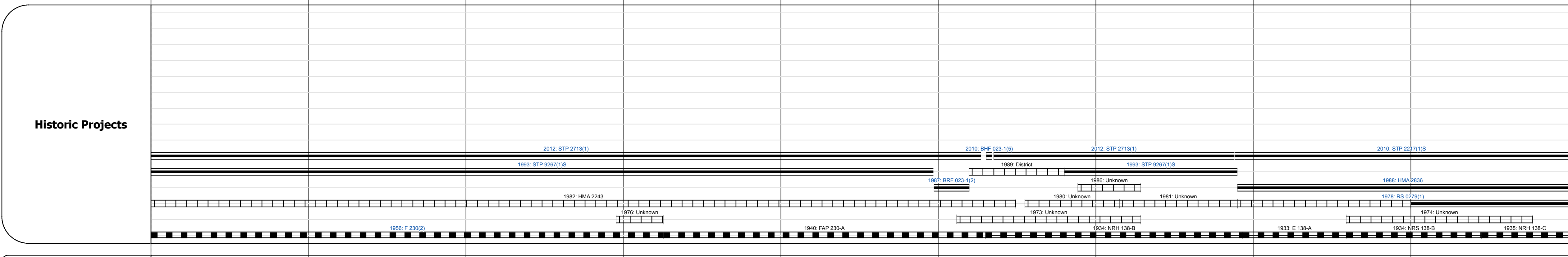

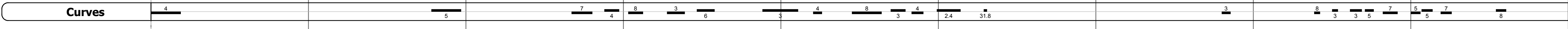
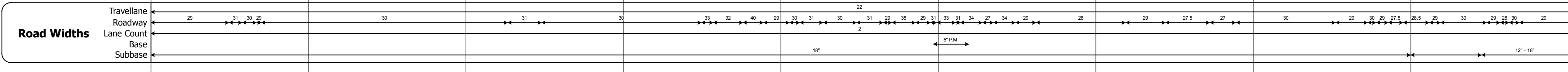
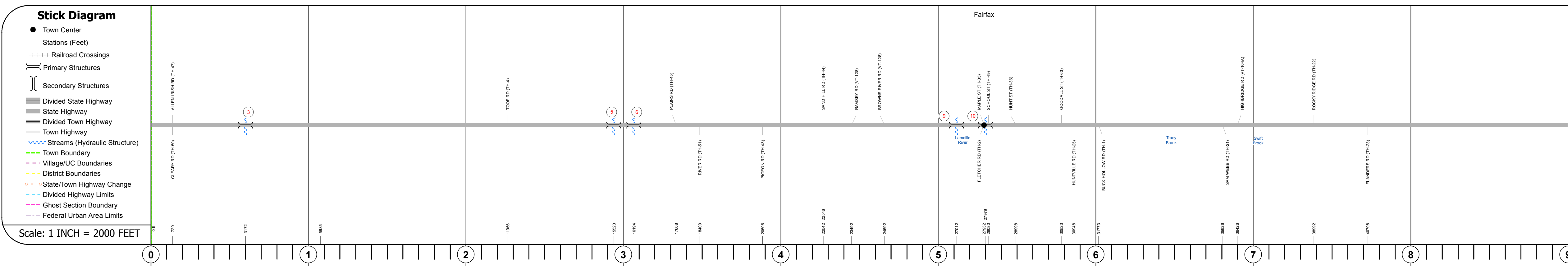
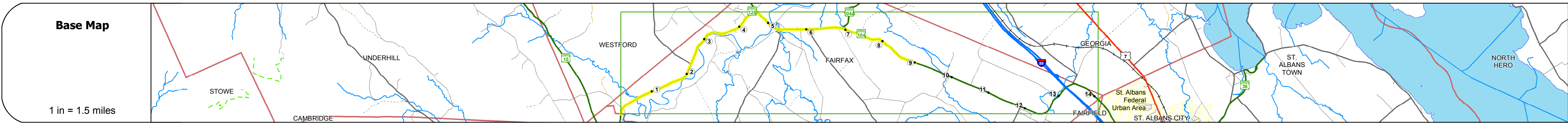
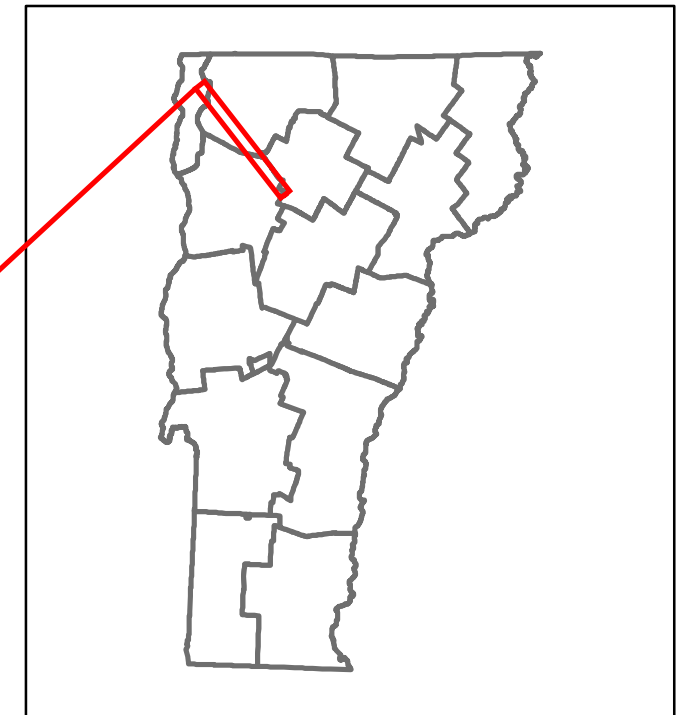


# Route Log and Progress Chart

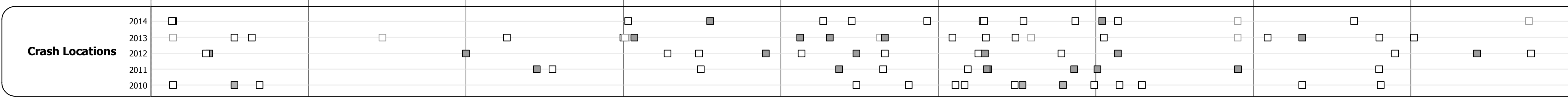
**DRAFT**

Please Note: Errors and Omissions May Exist.  
Contact the VTrans Mapping Section with questions or concerns.

DISTRICT	TOWN	ROUTE
8	FAIRFAX	VT-104



Year	Station 0-1	Station 1-2	Station 2-3	Station 3-4	Station 4-5	Station 5-6	Station 6-7	Station 7-8
2014	3900	4800	5000	2900	7200	7000	6500	3300
2013	3700	4800	4800	2800	7300	7100	6400	3200
2012	3400	4600	4600	2700	7300	7200	6300	3200
2011	3400	4600	4600	2700	7200	7200	6500	3200
2010	3400	4500	4500	2700	7100	7100	6600	3200



## STRUCTURE DESCRIPTIONS

**Bridge 3:**  
Stringer/multi-beam or girder - 1956  
Structure No. 200023000306042  
Length: 79'  
Width: 30.1'  
Facility Carried: VT 00104 ML  
Bridge Type: ROLLED BEAM  
Features Intersected: BEAVER BROOK  
Surface: Bituminous  
Maintenance/Ownership: State

**Culvert 5:**  
Culvert - 1956  
Structure No. 300023000506041  
Length: 6'  
Under Clearance: 6.0'  
Facility Carried: VT 104  
Bridge Type: ACGMP  
Features Intersected: BROOK  
Maintenance: State

**Culvert 6:**  
Culvert - 1956  
Structure No. 300023000606041  
Length: 8'  
Under Clearance: 4.0'  
Facility Carried: VT 104  
Bridge Type: RC BOX  
Features Intersected: BROOK  
Maintenance: State

**Bridge 9:**  
Stringer/multi-beam or girder - 1987  
Structure No. 200023000906042  
Length: 172'  
Width: 32.7'  
Facility Carried: VT 00104 ML  
Bridge Type: 2 SPAN CONT STL BEAM  
Features Intersected: LAMOILLE RIVER  
Surface: Bituminous  
Maintenance/Ownership: State

**Bridge 10:**  
Slab - 1932  
Structure No. 200023001006042  
Length: 34'  
Width: 35.5'  
Facility Carried: VT 00104 ML  
Bridge Type: PRESCONC VOIDED SLAB  
Features Intersected: MILL BROOK  
Surface: Bituminous  
Maintenance/Ownership: State

<b>Historic Projects</b> <ul style="list-style-type: none"> <li>Unknown</li> <li>Retreatment</li> <li>Resurface</li> <li>Bituminous Mix</li> <li>Skinny Mix</li> <li>Bituminous Seal</li> </ul>	<b>Functional Class</b> <ul style="list-style-type: none"> <li>1 - Interstate System</li> <li>2 - Other</li> <li>3 - Principal Arterial</li> <li>4 - Minor Arterial</li> <li>5 - Major Collector</li> <li>6 - Minor Collector</li> </ul>	<b>Curves</b> <ul style="list-style-type: none"> <li>Left (segress)</li> <li>Right</li> </ul>	<b>Road Widths</b> (ft)	<b>AAADT</b> (count)	<b>Mileage by Functional Class By Sheet</b> 023-1 4 - Minor Arterial 0279 5 - Major Collector 6.899 2.101	<b>Mileage by Town By Sheet</b> FAIRFAX - V104-0604 9.0 of 14.185	<b>DISTRICT</b> 8	<b>TOWN</b> FAIRFAX	<b>Date:</b> 11/15/16	<b>ROUTE</b> VT-104 ETE mileage: 1.967 to 10.967
<b>Speed Zones</b> 25 30 35 40 45 50 55 60 65						<b>Crash Locations</b> Fatal Property Damage Only Injury Unknown Crash Type		<b>Page Total Mileage: 9.000 mi</b>		

For More Information Contact - Vermont Agency of Transportation, Policy, Planning and Intermodal Development Division - Mapping Section, 1 National Life Drive, Montpelier, VT 05633-5001 Telephone: 802-828-2600.