




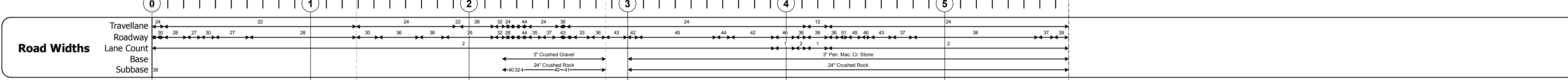
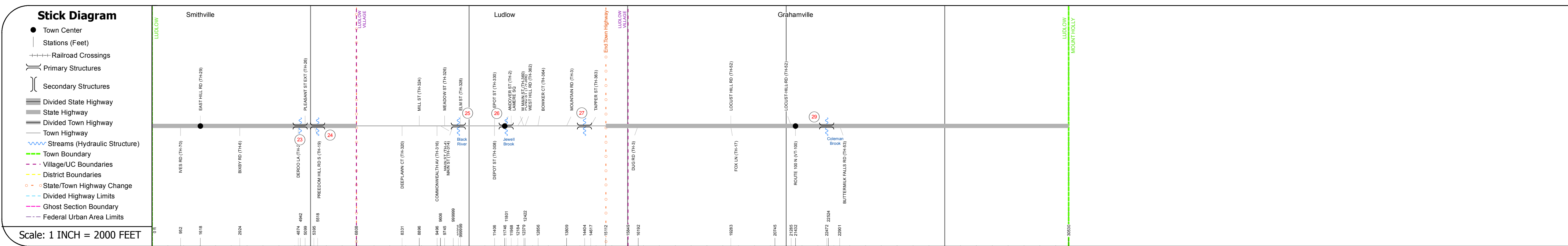
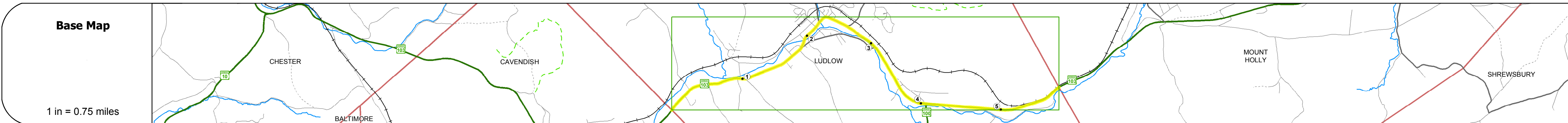
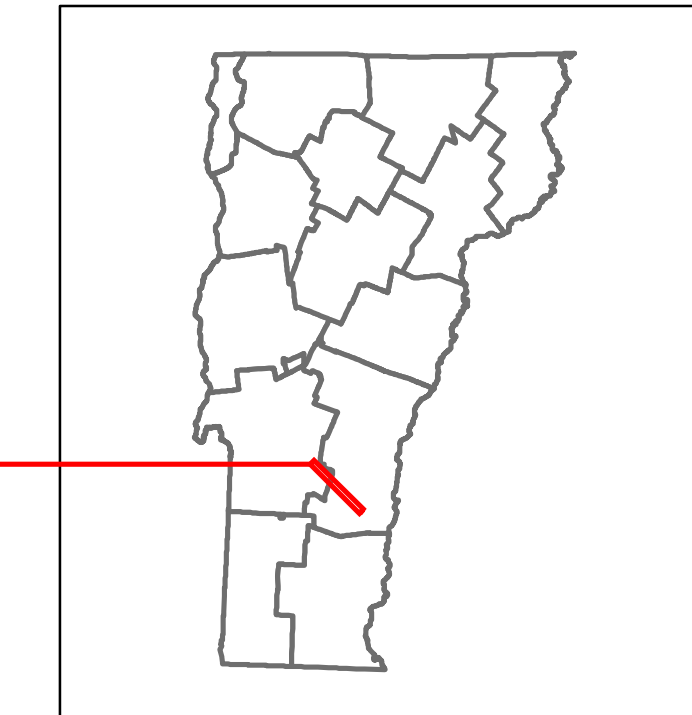


Route Log and Progress Chart

DRAFT

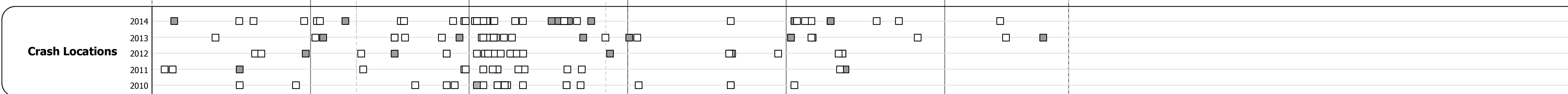
Please Note: Errors and Omissions May Exist.
Contact the VTrans Mapping Section with questions or concerns.

DISTRICT	TOWN	ROUTE
3	LUDLOW	VT-103



AADT Counts

Year	0.0	0.25	0.5	0.75	1.0	1.25	1.5	1.75	2.0	2.25	2.5	2.75	3.0	3.25	3.5	3.75	4.0
2014	8500	8800	10700	10200	9700	9100	8100	8700	8800	8800	8800	8800	8800	8800	8800	8800	5900
2013	8200	8700	10000	9700	9200	8900	8100	8800	8800	8800	8800	8800	8800	8800	8800	8800	5300
2012	8000	8700	9200	9100	8600	8600	8000	8800	8800	8800	8800	8800	8800	8800	8800	8800	4700
2011	8300	8700	9300	9300	8900	9100	8000	8800	8800	8800	8800	8800	8800	8800	8800	8800	4800
2010	8500	8600	9300	9400	9200	9500	7900	8700	8700	8700	8700	8700	8700	8700	8700	8700	4800



STRUCTURE DESCRIPTIONS

Culvert 23:
Culvert - 1930
Structure No. 300025002314101
Length: 10'
Width: 25.0'
Under Clearance: 5.0'
Facility Carried: VT 103
Bridge Type: STONE SLAB / CGMPA
Features Intersected: BROOK
Maintenance: State

Culvert 24:
Culvert - 1930
Structure No. 300025002414101
Length: 10'
Under Clearance: 4.0'
Facility Carried: VT 103
Bridge Type: R C BOX
Features Intersected: BROOK
Maintenance: State

Bridge 25:
Tee Beam - 1928
Structure No. 200025002514102
Length: 86'
Width: 23.2'
Facility Carried: VT 0103 ML
Bridge Type: 2 SPAN CONC T-BEAM
Features Intersected: BLACK RIVER
Surface: Bituminous
Maintenance/Ownership: Town

Bridge 26:
Stringer/multi-beam or girder - 1931
Structure No. 200025002614102
Length: 47'
Width: 44.0'
Facility Carried: VT 0103 ML
Bridge Type: ROLLED BEAM
Features Intersected: JEWELL BROOK
Surface: Bituminous
Maintenance/Ownership: Town

Culvert 27:
Culvert - 1965
Structure No. 300025002714101
Length: 14'
Width: 50.0'
Under Clearance: 4.0'
Facility Carried: VT 103
Bridge Type: R C BOX
Features Intersected: BRANCH BROOK
Maintenance: State

Culvert 29:
Culvert - 1966
Structure No. 300025002914101
Length: 11'
Under Clearance: 7.0'
Facility Carried: VT 103
Bridge Type: CGMPPA
Features Intersected: COLEMAN BROOK
Maintenance: State

<p>Historic Projects</p> <ul style="list-style-type: none"> Unknown Retreatment Resurface Bituminous Mix Skinny Mix Bituminous Seal <p>Surface Treated</p> <ul style="list-style-type: none"> Gravel Cold Plane and Freeways and Expressways Reclaimed Base and Bituminous Concrete <p>Speed Zones</p> <ul style="list-style-type: none"> 25 30 35 40 45 50 55 60 65 	<p>Functional Class</p> <ul style="list-style-type: none"> 1 - Interstate System 2 - Other Freeways and Expressways 3 - Principal Arterial 4 - Minor Arterial 5 - Major Collector 6 - Minor Collector <p>Curves</p> <ul style="list-style-type: none"> Left Right <p>Grades</p> <ul style="list-style-type: none"> grade up grade down 	<p>Road Widths</p> <p>(ft)</p> <p>Traffic Counters</p> <p>(counter ID)</p>	<p>AADT</p> <p>(count)</p> <p>Crash Locations</p> <ul style="list-style-type: none"> Fatal Injury Property Damage Only Unknown Crash Type 	<p>Mileage by Functional Class By Sheet</p> <p>025-1 3 - Other Principal Arterial 5.782</p>	<p>Mileage by Town By Sheet</p> <p>LUDLOW - V103-1410 5.782 of 5.782</p>	<p>DISTRICT</p> <p>3</p>	<p>TOWN</p> <p>LUDLOW</p>	<p>Date: 11/15/16</p>	<p>ROUTE</p> <p>VT-103</p> <p>ETE mileage: 20.224 to 26.006</p>
<p>Page Total Mileage: 5.782 mi</p>					<p>Page Total Mileage: 5.782 mi</p>				