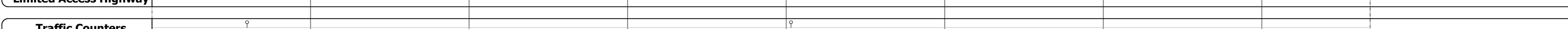

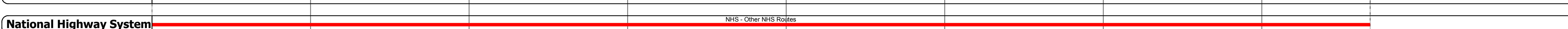




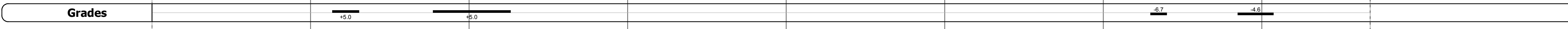
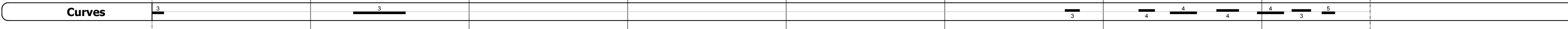
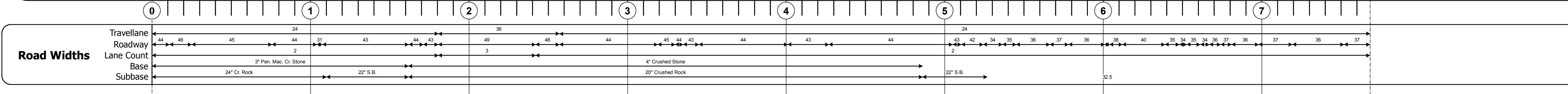

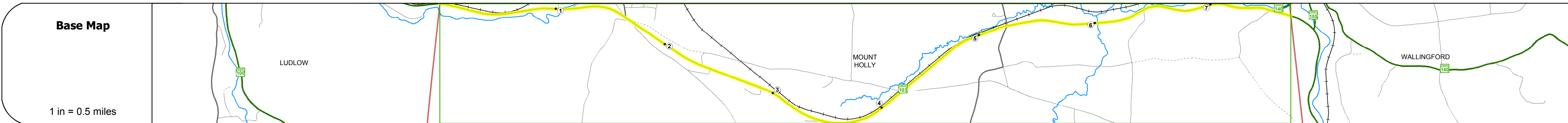
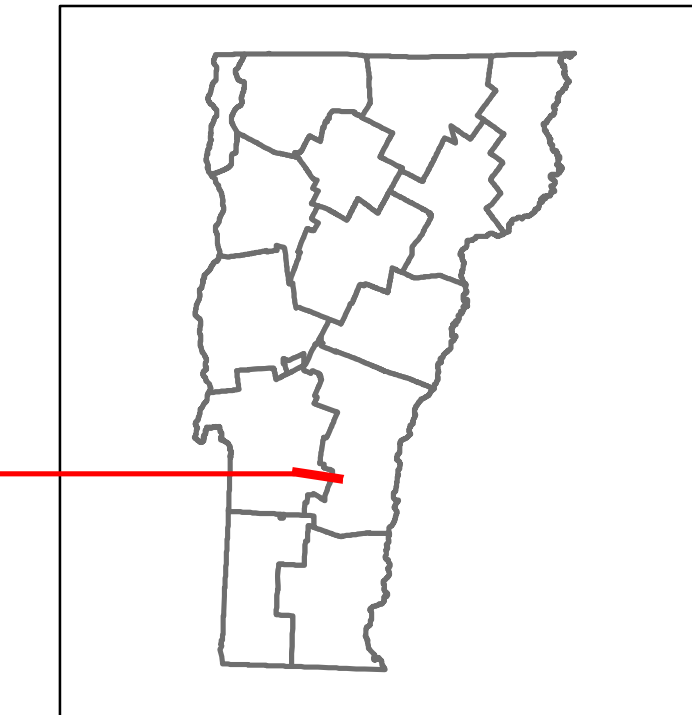
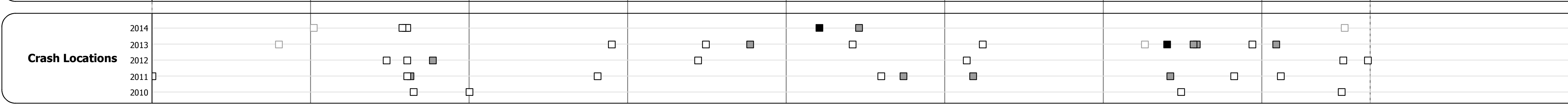


DISTRICT	TOWN	ROUTE
3	MOUNT HOLLY	VT-103



Year	Station 0-1	Station 1-2	Station 2-3	Station 3-4	Station 4-5	Station 5-6	Station 6-7
2014	4800		3900			4100	3600
2013	4700		4000			4300	3500
2012	4700		4200			4500	3500
2011	4800		4200			4400	3600
2010	4800		4100			4300	3700



STRUCTURE DESCRIPTIONS

Culvert 31:
Culvert - 1966
Structure No. 30002500311121
Length: 6'
Under Clearance: 6.0'
Facility Carried: VT 103
Bridge Type: ACCGMP
Features Intersected: BROOK
Maintenance: State

Bridge 33:
Stringer/multi-beam or girder - 1966
Structure No. 20002500331122
Length: 85'
Width: 30.0'
Facility Carried: VT 00103 ML
Bridge Type: ROLLED BEAM
Features Intersected: PATCH BROOK
Surface: Bituminous
Maintenance/Ownership: State

Culvert 34:
Culvert - 1954
Structure No. 30002500341121
Length: 13'
Under Clearance: 8.0'
Facility Carried: VT 103
Bridge Type: R C BOX
Features Intersected: BROOK
Maintenance: State

Culvert 38:
Culvert - 1954
Structure No. 30002500381121
Length: 7'
Under Clearance: 6.0'
Facility Carried: VT 103
Bridge Type: R C PIPE/ACCGMP
Features Intersected: CATTLE PASS
Maintenance: State

Bridge 42:
Stringer/multi-beam or girder - 1941
Structure No. 20002500421122
Length: 59'
Width: 25.0'
Facility Carried: VT 00103 ML
Bridge Type: ROLLED BEAM
Features Intersected: BROOK
Surface: Bituminous
Maintenance/Ownership: State

Historic Projects <ul style="list-style-type: none"> Unknown Retreatment Resurface Bituminous Mix Skinny Mix Bituminous Seal 	Functional Class <ul style="list-style-type: none"> 1 - Interstate System 2 - Other Freeways and Expressways 3 - Principal Arterial 4 - Minor Arterial 5 - Major Collector 6 - Minor Collector 	Curves <ul style="list-style-type: none"> Left Right 	Road Widths (ft)	Traffic Counters (counter ID)	Crash Locations <ul style="list-style-type: none"> Fatal Injury Property Damage Only Unknown Crash Type 	Mileage by Functional Class By Sheet 025-1 3 - Other Principal Arterial 7.683	Mileage by Town By Sheet MOUNT HOLLY - V103-1112 7.683 of 7.683	DISTRICT 3	TOWN MOUNT HOLLY	Date: 11/15/16	ROUTE VT-103 ETE mileage: 26.006 to 33.689
Speed Zones 25 30 35 40 45 50 55 60 65						Page Total Mileage: 7.683 mi		Page Total Mileage: 7.683 mi		1 of 1 TWN mileage: 0.0 to 7.683	