

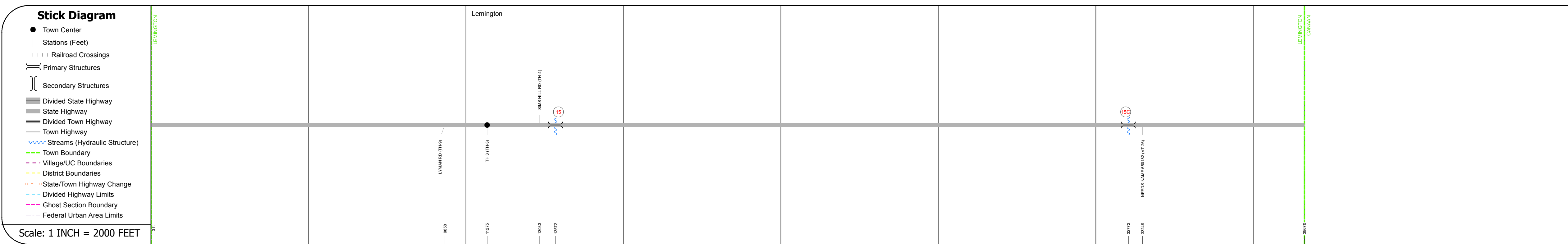
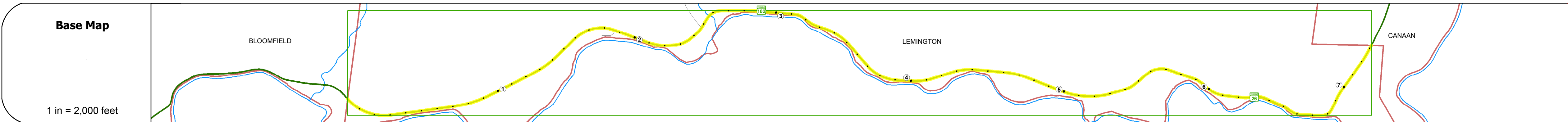
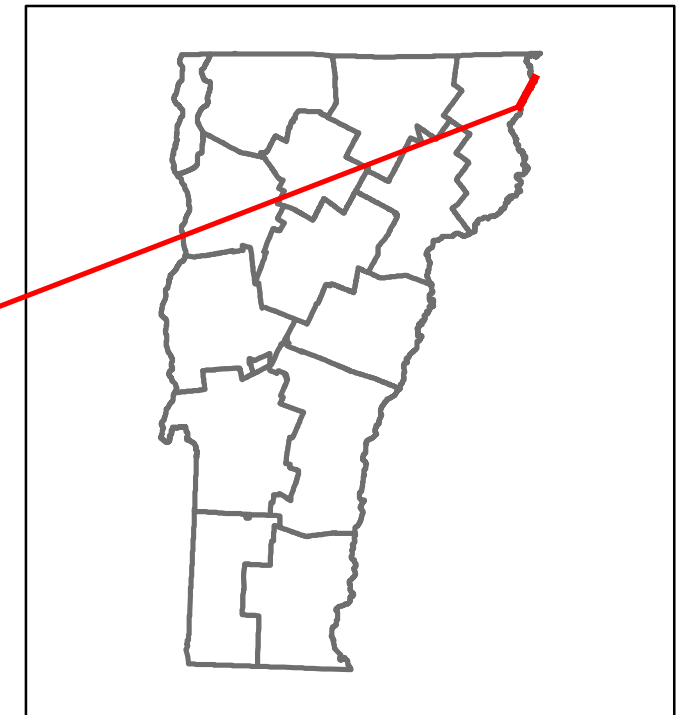


# Route Log and Progress Chart

**DRAFT**

Please Note: Errors and Omissions May Exist.  
Contact the VTrans Mapping Section with questions or concerns.

|          |           |        |
|----------|-----------|--------|
| DISTRICT | TOWN      | ROUTE  |
| 9        | LEMINGTON | VT-102 |



## STRUCTURE DESCRIPTIONS

**Bridge 15:**  
Slab - 1948  
Structure No. 200271001505122  
Length: 25'  
Width: 30.4'  
Facility Carried: VT 00102 ML  
Bridge Type: CONCRETE SLAB  
Features Intersected: MILL BROOK  
Surface: Bituminous  
Maintenance/Ownership: State

**Culvert 15C:**  
Culvert - 1976  
Structure No. 300271015C05121  
Length: 7'  
Under Clearance: 5.0'  
Facility Carried: VT 102  
Bridge Type: MULTIPLATE PIPE ARCH  
Features Intersected: BROOK  
Maintenance: State

| Road Widths | 26 | 27 | 27.5 | 26.5 | 27 | 28 | 28 | 27 | 22 | 26 | 28 | 27 | 28 | 27 | 27 |
|-------------|----|----|------|------|----|----|----|----|----|----|----|----|----|----|----|
| Travellane  |    |    |      |      |    |    |    |    |    |    |    |    |    |    |    |
| Roadway     |    |    |      |      |    |    |    |    |    |    |    |    |    |    |    |
| Lane Count  |    |    |      |      |    |    |    |    |    |    |    |    |    |    |    |
| Base        |    |    |      |      |    |    |    |    |    |    |    |    |    |    |    |
| Subbase     |    |    |      |      |    |    |    |    |    |    |    |    |    |    |    |

| Curves | 3.5 | 1.9 | 4.5 | 3 | 6 | 6 | 10 | 10 | 8 | 3 | 4 | 3 | 3 | 5 | 7.5 | 7.5 | 8 |
|--------|-----|-----|-----|---|---|---|----|----|---|---|---|---|---|---|-----|-----|---|
|--------|-----|-----|-----|---|---|---|----|----|---|---|---|---|---|---|-----|-----|---|

| Grades |  |  |  |  |  |  |  |  |  |  |  |  |  |  | 4.5 |  |  |
|--------|--|--|--|--|--|--|--|--|--|--|--|--|--|--|-----|--|--|
|--------|--|--|--|--|--|--|--|--|--|--|--|--|--|--|-----|--|--|

| Historic Projects | <p>2012: STP 2610(1)</p> <p>1985: Unknown</p> <p>1983: Unknown</p> <p>1985: Unknown</p> <p>1988: Unknown</p> <p>1989: HMA 2061</p> <p>1981: Unknown</p> <p>1977: RS 0271(11)</p> <p>1948: S 181(2)</p> <p>1995: S 0271(8)</p> <p>1976: RS 0271(5)</p> <p>1967: BP 027-8-0508</p> <p>1933: ST</p> |  |  |  |  |  |  |  |  |  |  |  |  |  |  |
|-------------------|--|--|--|--|--|--|--|--|--|--|--|--|--|--|--|
|-------------------|--|--|--|--|--|--|--|--|--|--|--|--|--|--|--|

| Maintenance Garage | District 9 - Brighton Garage |  |  |  |  |  |  |  |  |  |  |  |  |  |  |
|--------------------|------------------------------|--|--|--|--|--|--|--|--|--|--|--|--|--|--|
|--------------------|------------------------------|--|--|--|--|--|--|--|--|--|--|--|--|--|--|

| Speed Zone |  |  |  |  |  |  |  |  |  |  |  |  |  |  |  |
|------------|--|--|--|--|--|--|--|--|--|--|--|--|--|--|--|
|------------|--|--|--|--|--|--|--|--|--|--|--|--|--|--|--|

| Functional Class | 5 |  |  |  |  |  |  |  |  |  |  |  |  |  |  |
|------------------|---|--|--|--|--|--|--|--|--|--|--|--|--|--|--|
|------------------|---|--|--|--|--|--|--|--|--|--|--|--|--|--|--|

| National Highway System |  |  |  |  |  |  |  |  |  |  |  |  |  |  |  |
|-------------------------|--|--|--|--|--|--|--|--|--|--|--|--|--|--|--|
|-------------------------|--|--|--|--|--|--|--|--|--|--|--|--|--|--|--|

| Limited Access Highway |  |  |  |  |  |  |  |  |  |  |  |  |  |  |  |
|------------------------|--|--|--|--|--|--|--|--|--|--|--|--|--|--|--|
|------------------------|--|--|--|--|--|--|--|--|--|--|--|--|--|--|--|

| Traffic Counters |  |  |  |  |  |  |  |  |  |  |  |  |  |  |  |  |  |
|------------------|--|--|--|--|--|--|--|--|--|--|--|--|--|--|--|--|--|
|                  |  |  |  |  |  |  |  |  |  |  |  |  |  |  |  |  |  |

| AADT Counts | 2014 | 350 |  |  |  |  |  |  | 280 |  |  |  |  |  | 580 |  |
|-------------|------|-----|--|--|--|--|--|--|-----|--|--|--|--|--|-----|--|
|             | 2013 | 360 |  |  |  |  |  |  | 280 |  |  |  |  |  | 580 |  |
|             | 2012 | 360 |  |  |  |  |  |  | 270 |  |  |  |  |  | 570 |  |
|             | 2011 | 360 |  |  |  |  |  |  | 270 |  |  |  |  |  | 610 |  |
|             | 2010 | 360 |  |  |  |  |  |  | 270 |  |  |  |  |  | 650 |  |

| Crash Locations | 2014 |  |  |  |  |  |  |  |  |  |  |  |  |  |  |  |
|-----------------|------|--|--|--|--|--|--|--|--|--|--|--|--|--|--|--|
|                 | 2013 |  |  |  |  |  |  |  |  |  |  |  |  |  |  |  |
|                 | 2012 |  |  |  |  |  |  |  |  |  |  |  |  |  |  |  |
|                 | 2011 |  |  |  |  |  |  |  |  |  |  |  |  |  |  |  |
|                 | 2010 |  |  |  |  |  |  |  |  |  |  |  |  |  |  |  |

|   |  |  |                            |   |   |   |   |  |                          |                       |   |
|---|--|--|----------------------------|---|---|---|---|--|--------------------------|-----------------------|---|
| <b>Historic Projects</b><br>Unknown, Retreatment, Resurface, Bituminous Mix, Skinny Mix, Bituminous Seal<br>Bituminous Concrete, Surface Treated Gravel, Cold Plane and Bituminous Concrete, Reclaimed Base and Bituminous Concrete, Concrete, Gravel | <b>Functional Class</b><br>1- Interstate System, 2- Other Freeways and Expressways, 3- Principal Arterial, 4- Minor Arterial, 5- Major Collector, 6- Minor Collector | <b>Curves</b><br>Left (degrees), Right (degrees) | <b>Road Widths</b><br>(ft) | <b>Traffic Counters</b><br>(counter ID) | <b>Crash Locations</b><br>Fatal, Injury, Property Damage Only, Unknown Crash Type | <b>Mileage by Functional Class By Sheet</b><br>0271 5 - Major collector 7.324 | <b>Mileage by Town By Sheet</b><br>LEMINGTON - V102-0512 7.324 of 7.324 | <b>DISTRICT</b><br>9                       | <b>TOWN</b><br>LEMINGTON | <b>Date:</b> 11/15/16 | <b>ROUTE</b><br>VT-102<br>ETE mileage: 29.601 to 36.925 |
| <b>Speed Zones</b><br>25, 30, 35, 40, 45, 50, 55, 60, 65  |  |  |                            |   |   | <b>Page Total Mileage:</b> 7.324 mi   | <b>Page Total Mileage:</b> 7.324 mi                                     | <b>1 of 1</b><br>TWN mileage: 0.0 to 7.324 |                          |                       |   |

For More Information Contact - Vermont Agency of Transportation, Policy, Planning and Intermodal Development Division - Mapping Section, 1 National Life Drive, Montpelier, VT 05633-5001 Telephone: 802-828-2600.