




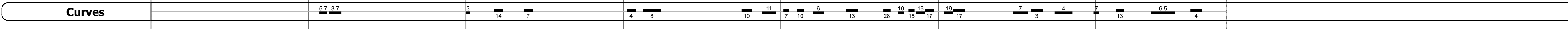
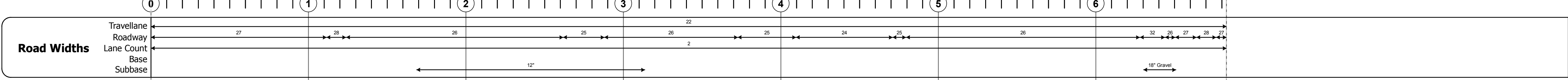
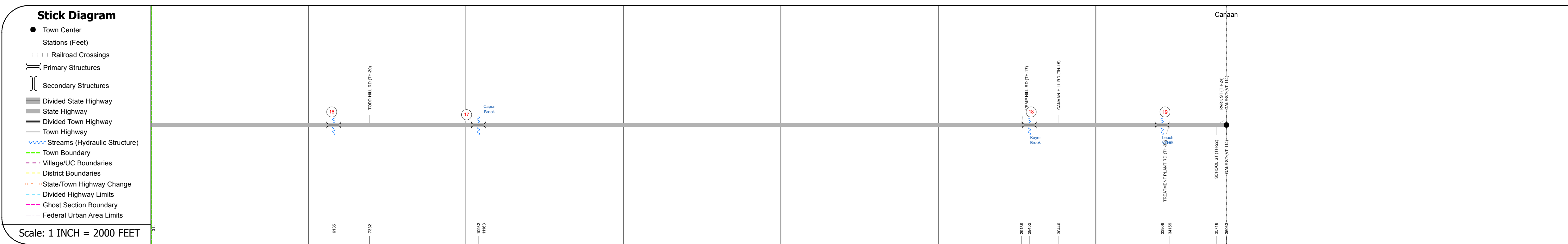
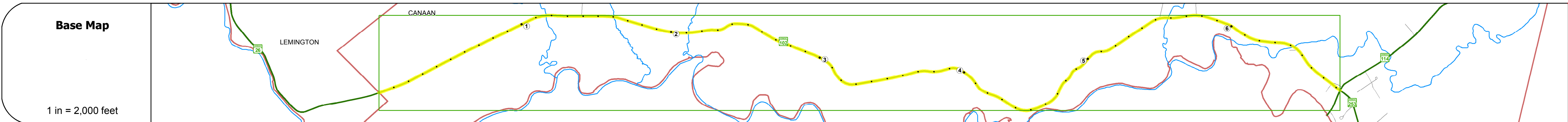
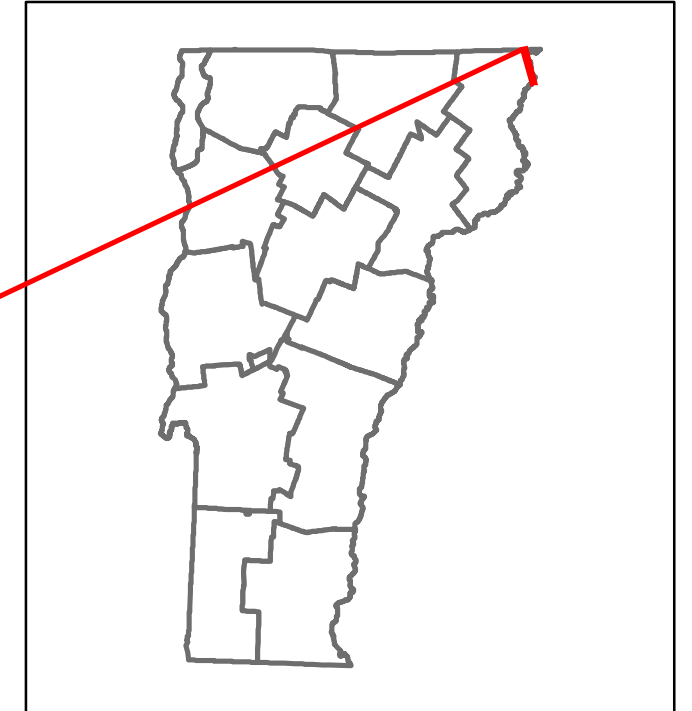


Route Log and Progress Chart

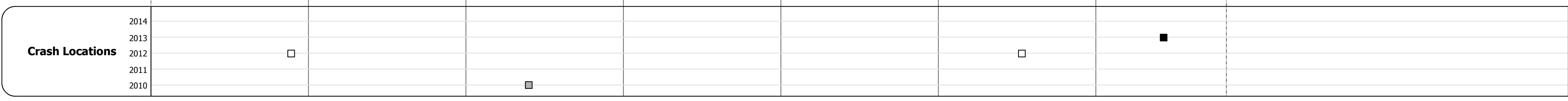
DRAFT

Please Note: Errors and Omissions May Exist.
Contact the VTrans Mapping Section with questions or concerns.

DISTRICT	TOWN	ROUTE
9	CANAAN	VT-102



Year	2014	2013	2012	2011	2010
380	410	440	440	430	
790	790	780	770	760	
830	760	700	690	680	



STRUCTURE DESCRIPTIONS

Bridge 16:
Stringer/multi-beam or girder - 2009
Structure No: 200271001605062
Length: 94'
Width: 29.0'
Facility Carried: VT 00102 ML
Bridge Type: ROLLED BEAM
Features Intersected: WILLARD STREAM
Maintenance/Ownership: State

Culvert 17:
Culvert - 1967
Structure No: 300271001705061
Length: 15'
Under Clearance: 9.0'
Facility Carried: VT 102
Bridge Type: MULTIPLATE PIPE ARCH
Features Intersected: CAPON BROOK
Maintenance: State

Bridge 18:
Stringer/multi-beam or girder - 1955
Structure No: 200271001805062
Length: 44'
Width: 23.0'
Facility Carried: VT 00102 ML
Bridge Type: ROLLED BEAM
Features Intersected: KEYER BROOK
Surface: Bituminous
Maintenance/Ownership: State

Bridge 19:
Stringer/multi-beam or girder - 1971
Structure No: 200271001905062
Length: 146'
Width: 33.4'
Facility Carried: VT 00102 ML
Bridge Type: 2 SP CONT CRV BEAM
Features Intersected: LEACH CREEK
Surface: Bituminous
Maintenance/Ownership: State

Historic Projects <ul style="list-style-type: none"> Unknown Retreatment Resurface Bituminous Mix Skinny Mix Bituminous Seal 	Functional Class <ul style="list-style-type: none"> 1 - Interstate System 2 - Other 3 - Principal Arterial 4 - Minor Arterial 5 - Major Collector 6 - Minor Collector 	Curves <ul style="list-style-type: none"> Left Right 	Road Widths (ft)	AADT (count)	Mileage by Functional Class By Sheet 0271 5 - Major collector 6.830	Mileage by Town By Sheet CANAAN - V102-0506 6.83 of 6.83	DISTRICT 9	TOWN CANAAN	Date: 11/15/16	ROUTE VT-102 ETE mileage: 36.925 to 43.755
Crash Locations <ul style="list-style-type: none"> Fatal Injury Property Damage Only Unknown Crash Type 	Speed Zones 25 30 35 40 45 50 55 60 65	Grades <ul style="list-style-type: none"> grade up grade down 	Traffic Counters (counter ID)	Crash Locations Fatal Injury Property Damage Only Unknown Crash Type	Page Total Mileage: 6.830 mi	Page Total Mileage: 6.83 mi	1 of 1 TWN mileage: 0.0 to 6.83			

For More Information Contact - Vermont Agency of Transportation, Policy, Planning and Intermodal Development Division - Mapping Section, 1 National Life Drive, Montpelier, VT 05633-5001 Telephone: 802-828-2600.