

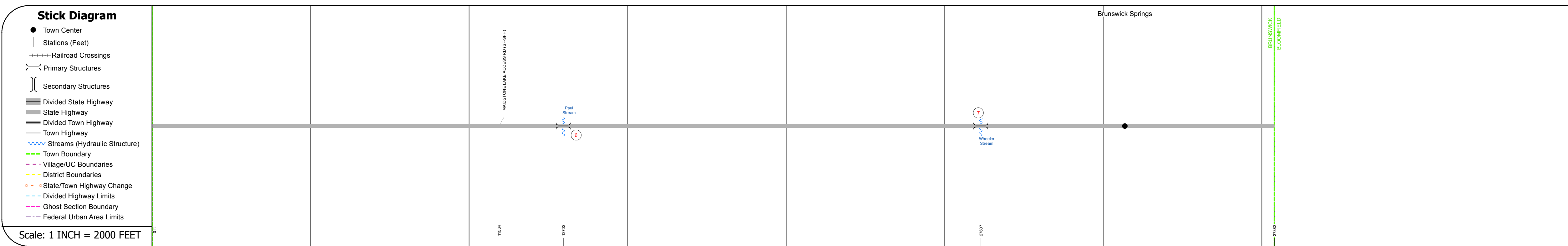
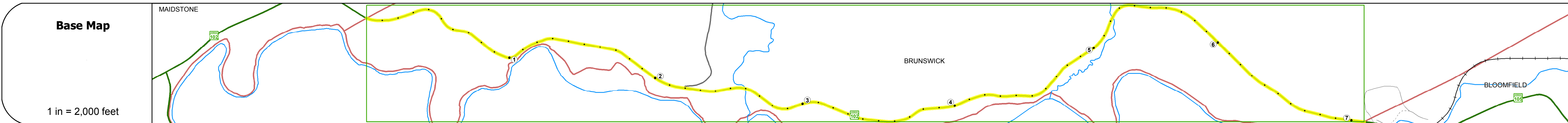
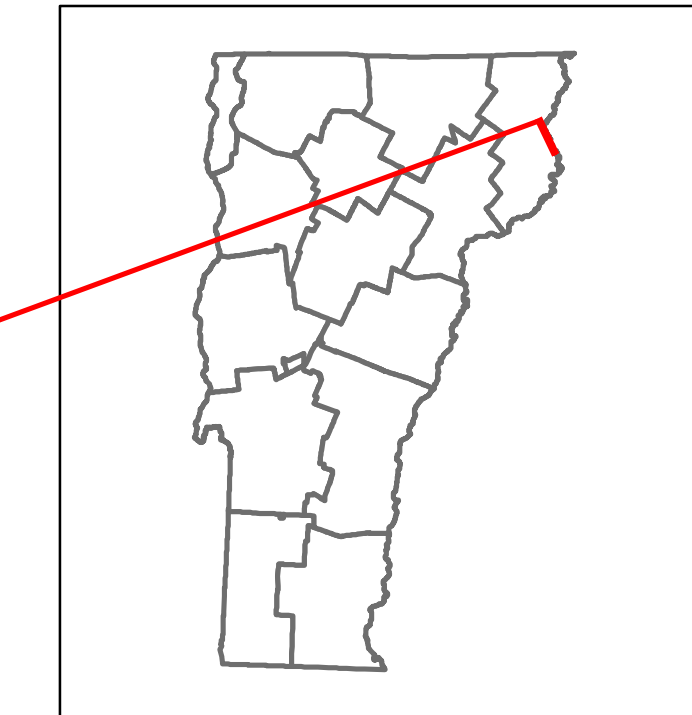


# Route Log and Progress Chart

**DRAFT**

Please Note: Errors and Omissions May Exist.  
Contact the VTrans Mapping Section with questions or concerns.


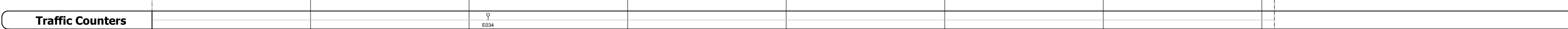





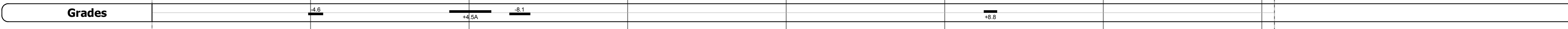
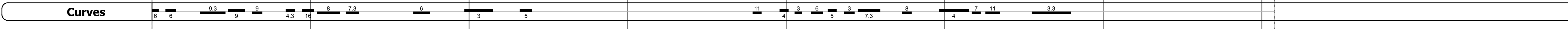
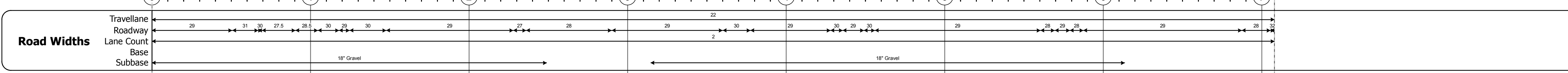
DISTRICT	TOWN	ROUTE
9	BRUNSWICK	VT-102



## STRUCTURE DESCRIPTIONS

**Bridge 6:**  
Tee Beam - 1932  
Structure No: 200271000605052  
Length: 109'  
Width: 19.9'  
Facility Carried: VT 00102 ML  
Bridge Type: 3 SP CONC TBEAM  
Features Intersected: PAUL STREAM  
Surface: Bituminous  
Maintenance/Ownership: State

**Bridge 7:**  
Tee Beam - 1929  
Structure No: 200271000705052  
Length: 23'  
Width: 29.2'  
Facility Carried: VT 00102 ML  
Bridge Type: BURIED TBM AND SLAB  
Features Intersected: WHEELER STREAM  
Maintenance/Ownership: State



Year	2014	2013	2012	2011	2010
<b>AADT Counts</b>	490	520	550	550	540

Year	2014	2013	2012	2011	2010
<b>Crash Locations</b>	1	1	0	0	0

<b>Historic Projects</b> Unknown, Bituminous Concrete, Surface Treated Gravel, Retreatment, Bituminous Macadam, Cold Plane and Plant Mix, Resurface, Bituminous Concrete, Reclaimed Base and Bituminous Concrete, Bituminous Mix, Concrete, Skinny Mix, Bituminous Seal, Gravel.	<b>Functional Class</b> 1 - Interstate System, 2 - Other Freeways and Expressways, 3 - Principal Arterial, 4 - Minor Arterial, 5 - Major Collector, 6 - Minor Collector.	<b>Curves</b> Left (degrees), Right (degrees).	<b>Road Widths</b> (ft)	<b>Traffic Counters</b> (counter ID)	<b>AADT</b> (count)	<b>Crash Locations</b> Fatal, Property Damage Only, Injury, Unknown Crash Type.	<b>Mileage by Functional Class By Sheet</b> 0271 5 - Major collector 7.080	<b>Mileage by Town By Sheet</b> BRUNSWICK - V102-0505 7.08 of 7.08	<b>DISTRICT</b> 9	<b>TOWN</b> BRUNSWICK	<b>Date:</b> 11/15/16	<b>ROUTE</b> VT-102 ETE mileage: 15.571 to 22.651
<b>Speed Zones</b> 25, 30, 35, 40, 45, 50, 55, 60, 65						<b>Page Total Mileage:</b> 7.080 mi	<b>Page Total Mileage:</b> 7.08 mi	<b>1 of 1</b> TWN mileage: 0.0 to 7.08				

For More Information Contact - Vermont Agency of Transportation, Policy, Planning and Intermodal Development Division - Mapping Section, 1 National Life Drive, Montpelier, VT 05633-5001 Telephone: 802-828-2600.